

Public Information

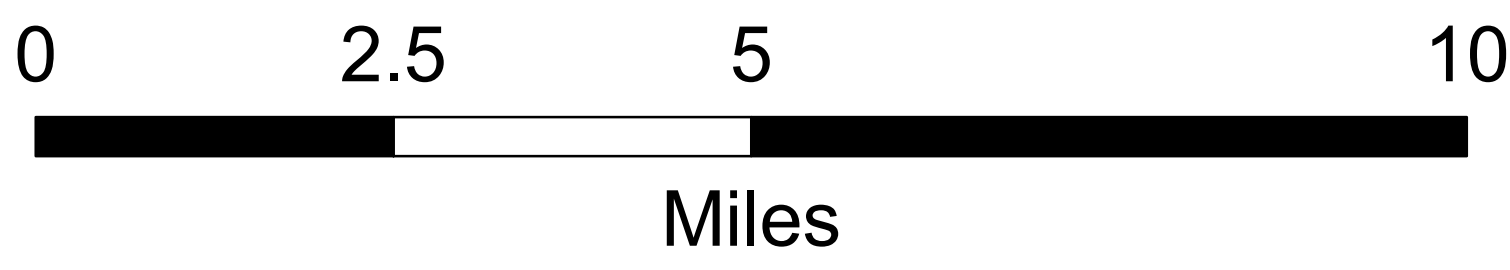

08/22/2020

IR 8/21/2020 @ 2147

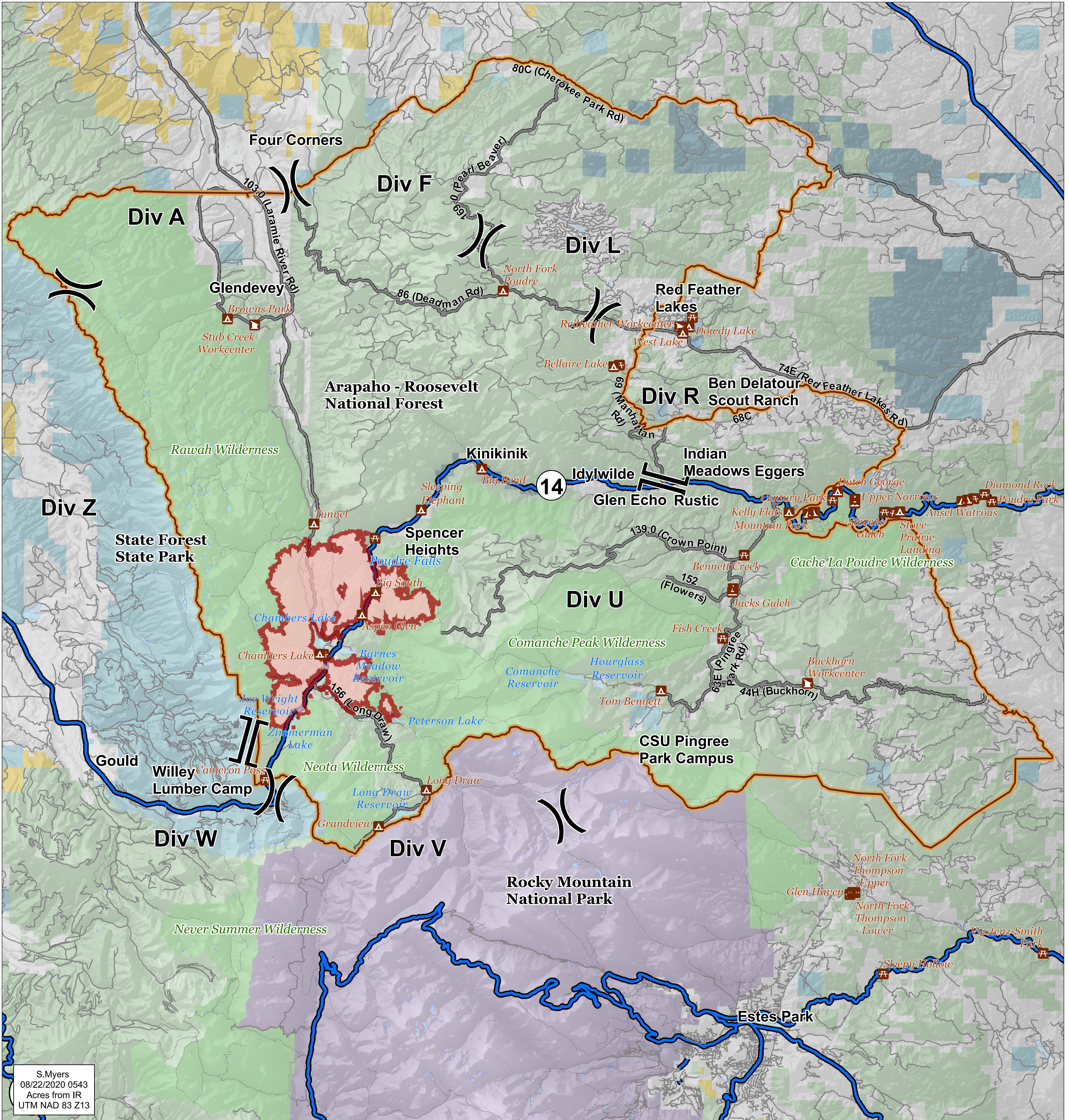
Cameron Peak

CO-ARF 000636

17,246 acres



- | | |
|--------------------------------|----------------------------------|
| (X) Division Break | Trail |
| () Branch Break | Light Blue Lake |
| Red Area Cameron Peak Fire | Green US Forest Service |
| Orange Outline Closure Area | Yellow Bureau of Land Management |
| Red Triangle Campground | White Private |
| Red Square with A Picnic Site | Blue State Wildlife Area |
| Red Square with B Workcenter | Light Blue State |
| Blue Line Highway | Purple National Park Service |
| Grey Line Local or 4WD road | Tan Other Federal |
| Thick Grey Line Primary Routes | Light Green USFS Wilderness |



S.Myers
08/22/2020 0543
Acres from IR
UTM NAD 83 Z13