

Public Information

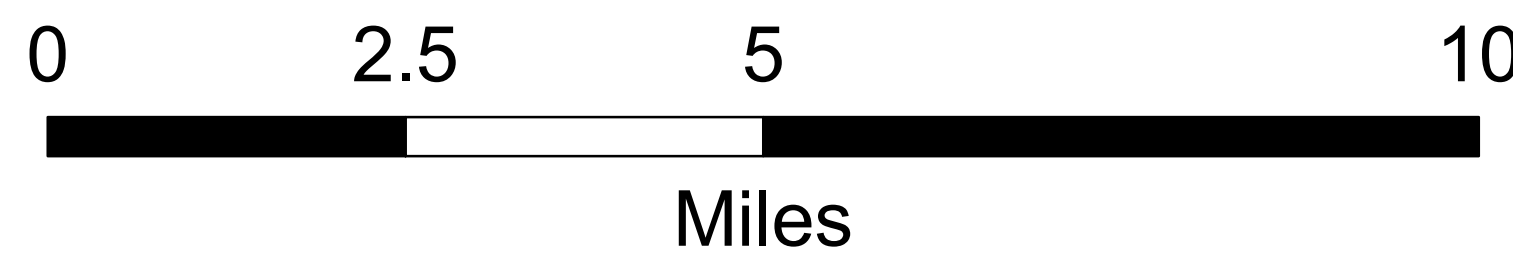

08/23/2020

IR 8/22/2020 @ 2119

Cameron Peak

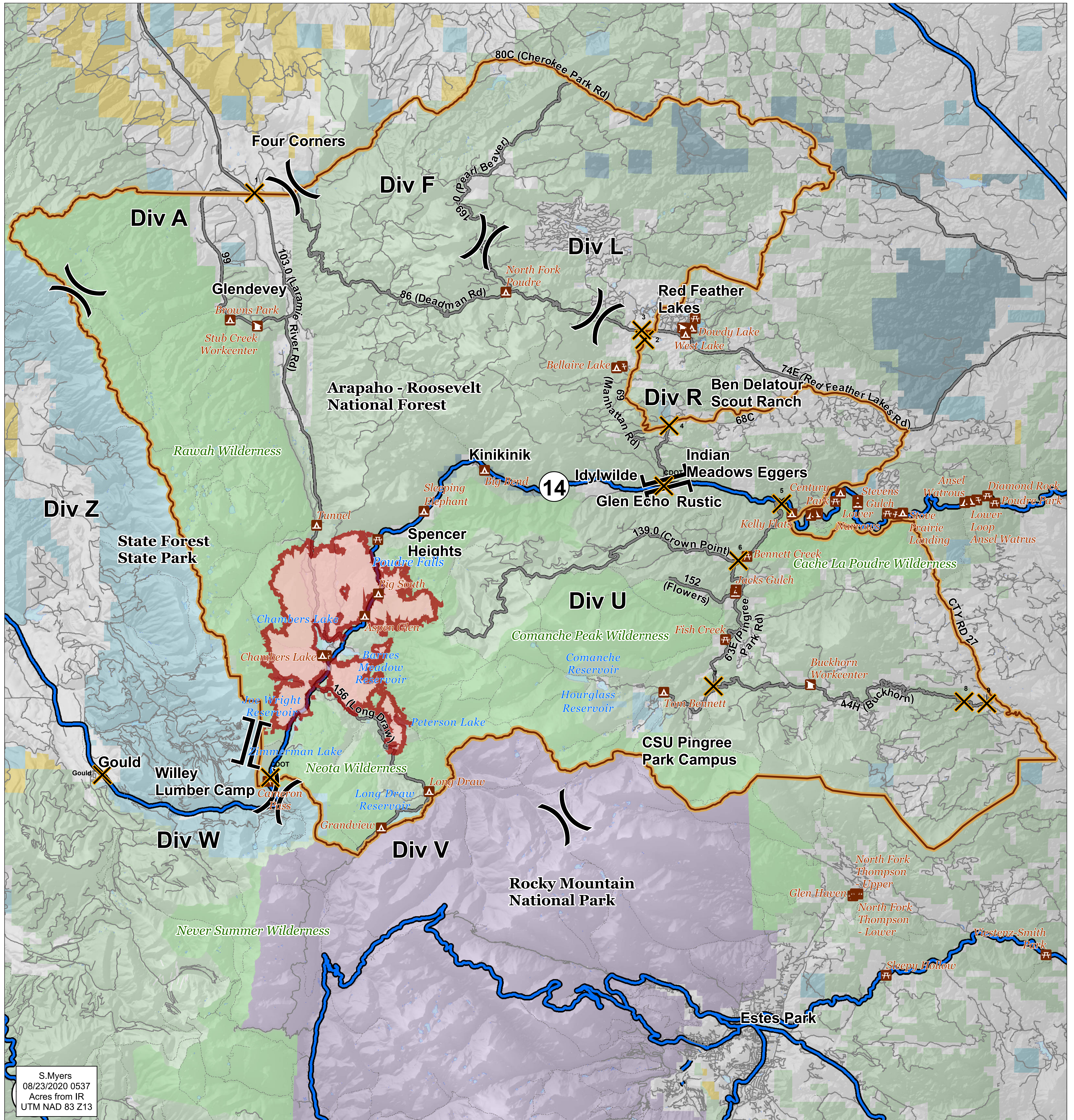
CO-ARF 000636

18,287 acres



- Road Closure
- Division Break
- Branch Break
- Cameron Peak Fire
- Closure Area
- Campground
- Picnic Site
- Workcenter
- Highway
- Local or 4WD road
- Primary Routes
- Trail
- Lake
- US Forest Service
- Bureau of Land Management
- Private
- State Wildlife Area
- State
- National Park Service
- Other Federal
- USFS Wilderness

Vicinity Map



S. Myers
08/23/2020 0537
Acres from IR
UTM NAD 83 Z13