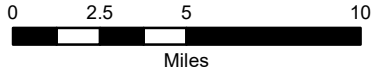


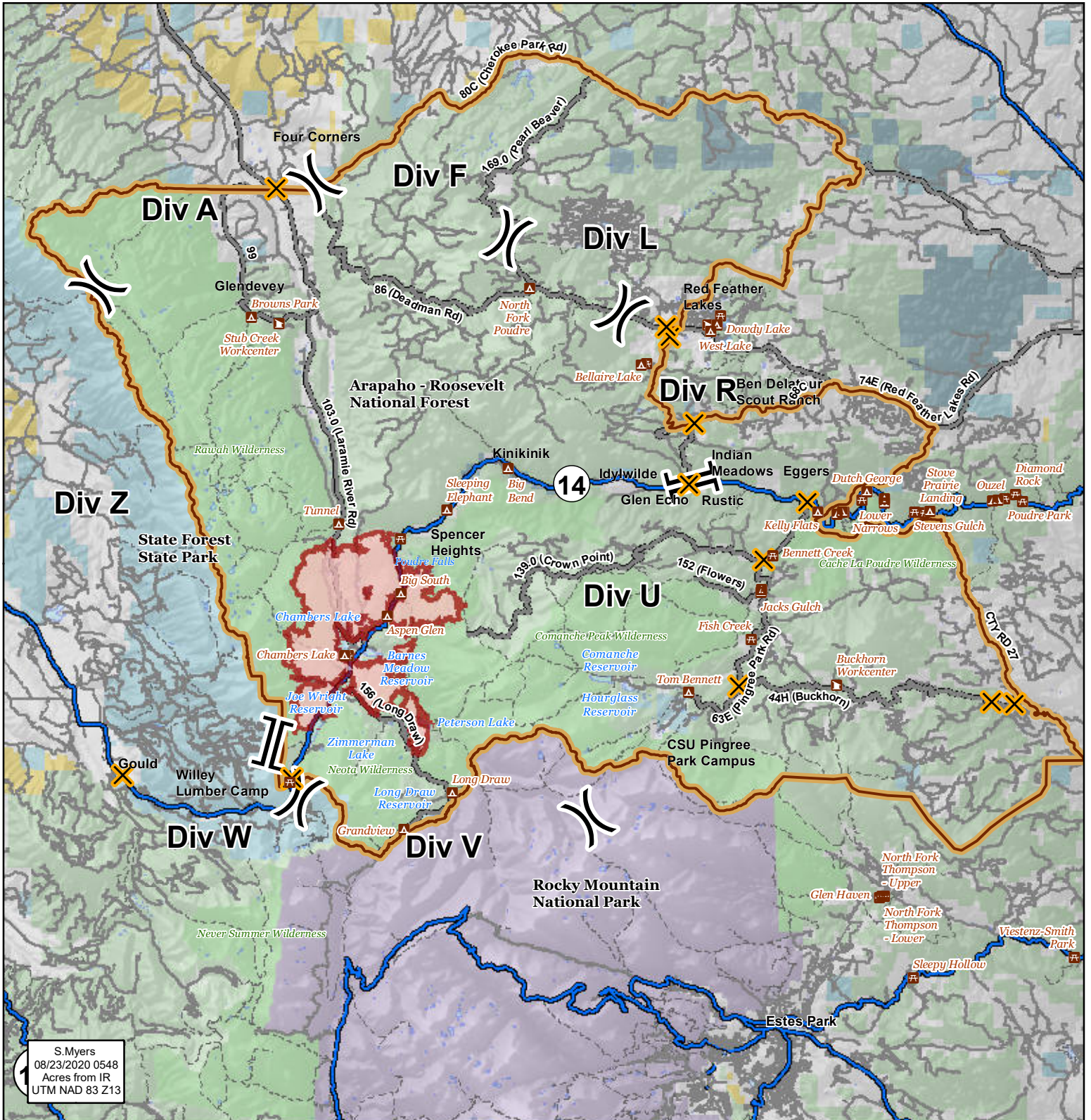
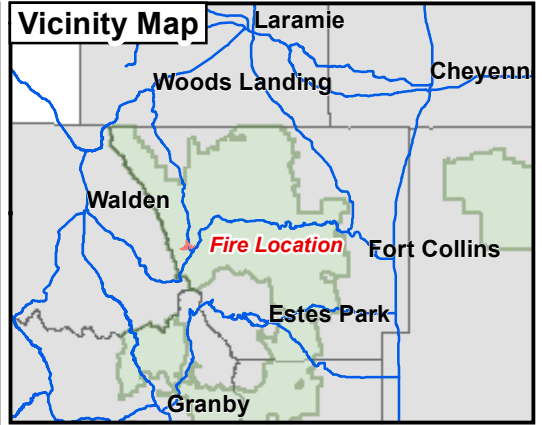
# Public Information

08/23/2020  
IR 8/22/2020 @ 2119

**Cameron Peak**  
CO-ARF 000636  
18,287 acres



- Road Closure
- Division Break
- Branch Break
- Cameron Peak Fire
- Closure Area
- Campground
- Picnic Site
- Workcenter
- Highway
- Local or 4WD road
- Primary Routes
- Trail
- Lake
- US Forest Service
- BLM
- Private
- State Wildlife Area
- State
- National Park Service
- Other Federal
- USFS Wilderness



S. Myers  
08/23/2020 0548  
Acres from IR  
UTM NAD 83 213