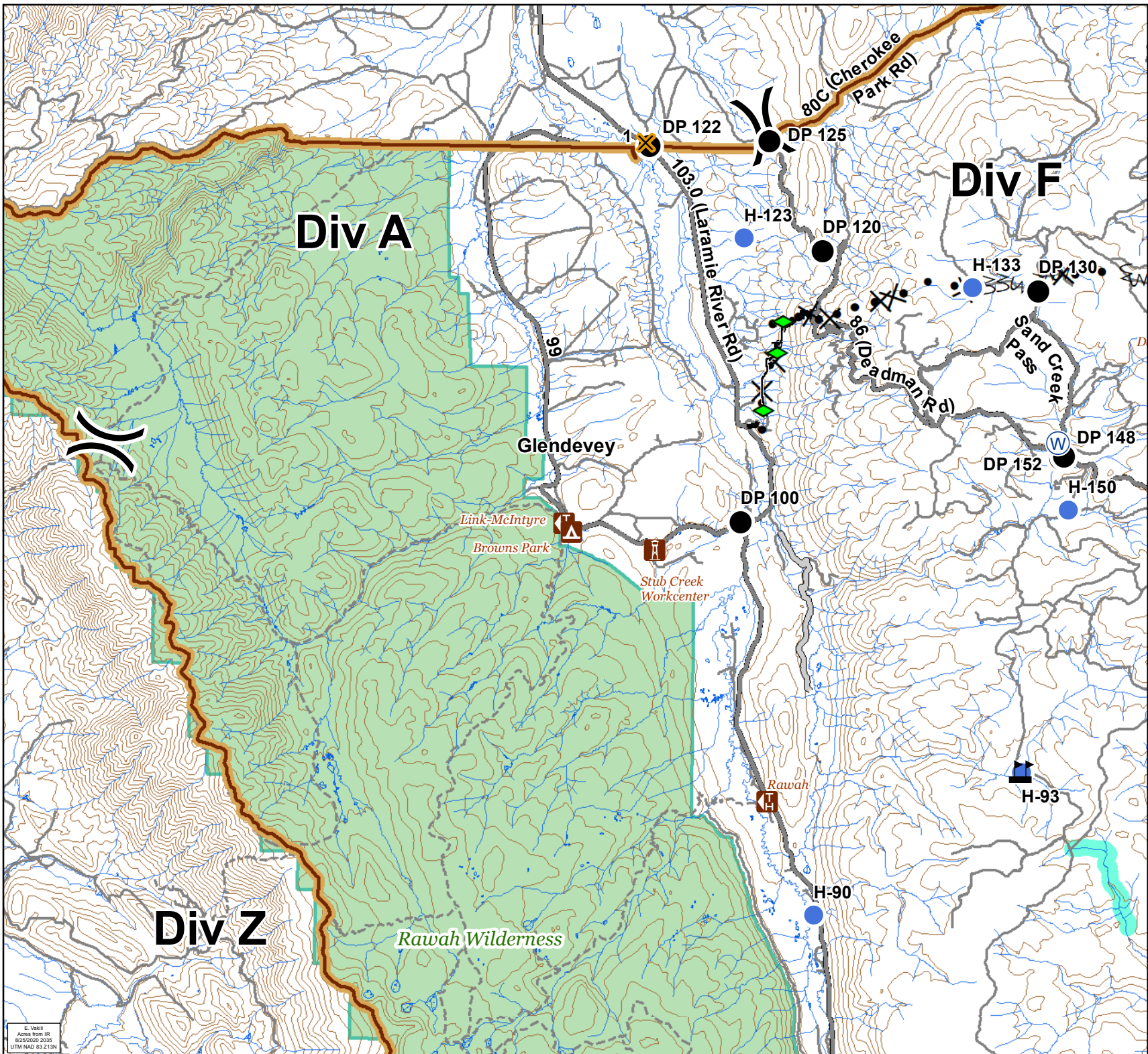
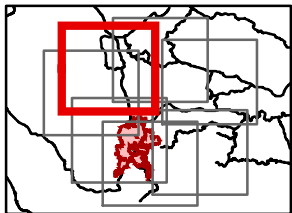


**IAP**  
 08/26/2020  
**Cameron Peak**  
 CO-ARF 000636  
 21,017 Acres  
 as of 2126 08/24

**Div A**  
**Branch II**



- Campground
- Other Recreation Site
- Trailhead
- Closure
- Drop Point
- Helispot
- Water Source
- Value at Risk
- Division Break
- H - H Completed Hand Line
- Access or Improved Road
- Completed Plow Line
- Proposed Dozer Line
- Fire Break Planned or Incomplete
- Planned Fire Line
- Closure Area
- Primary Routes
- Local or 4WD road
- Trail
- 600ft Retardant Avoidance Waterways
- Wilderness Areas



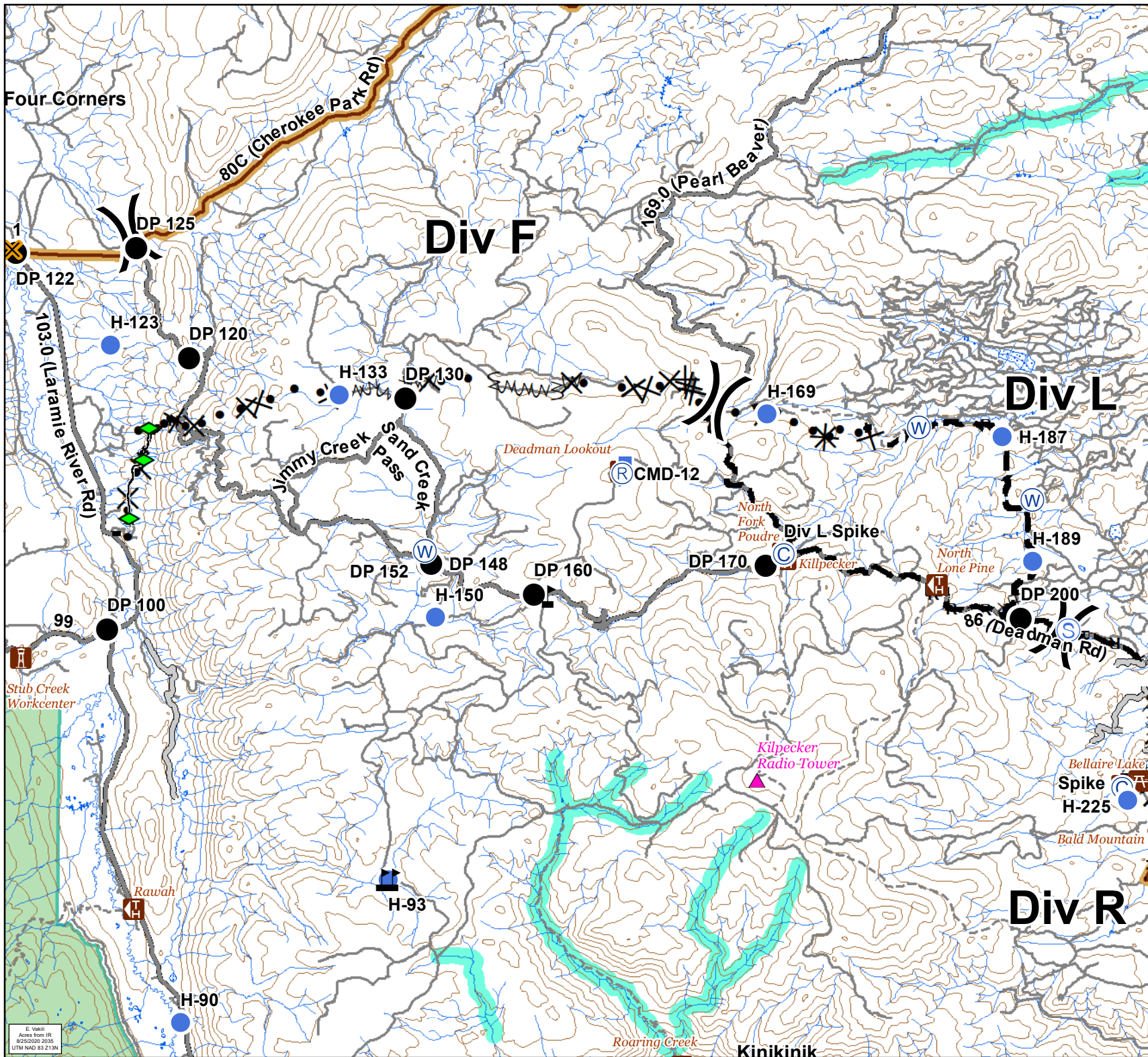
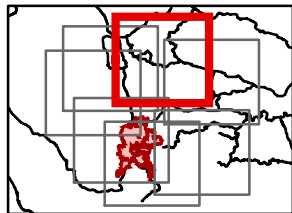
E. Vankil  
 Areas from IR  
 8/25/2020 2035  
 UTM NAD 83 213N

**IAP**  
 08/26/2020  
**Cameron Peak**  
 CO-ARF 000636  
 21,017 Acres  
 as of 2126 08/24

**Div F and L**  
**Branch II**



- Critical Assets
- Campground
- Picnic Site
- Other Recreation Site
- Trailhead
- Camp
- Closure
- Drop Point
- Gate
- Helispot
- Lookout
- Repeater
- Staging Area
- Water Source
- Value at Risk
- Division Break
- Completed Dozer Line
- Completed Hand Line
- Road as Completed Line
- Access or Improved Road
- Completed Plow Line
- Proposed Dozer Line
- Fire Break Planned or Incomplete
- Planned Fire Line
- Closure Area
- Primary Routes
- Local or 4WD road
- Trail
- 600ft Retardant Avoidance Waterways
- Wilderness Areas



E. Vail  
 Area from IR  
 8/25/2020 2035  
 UTM NAD 83 213N

IAP

08/26/2020

**Cameron Peak**

CO-ARF 000636

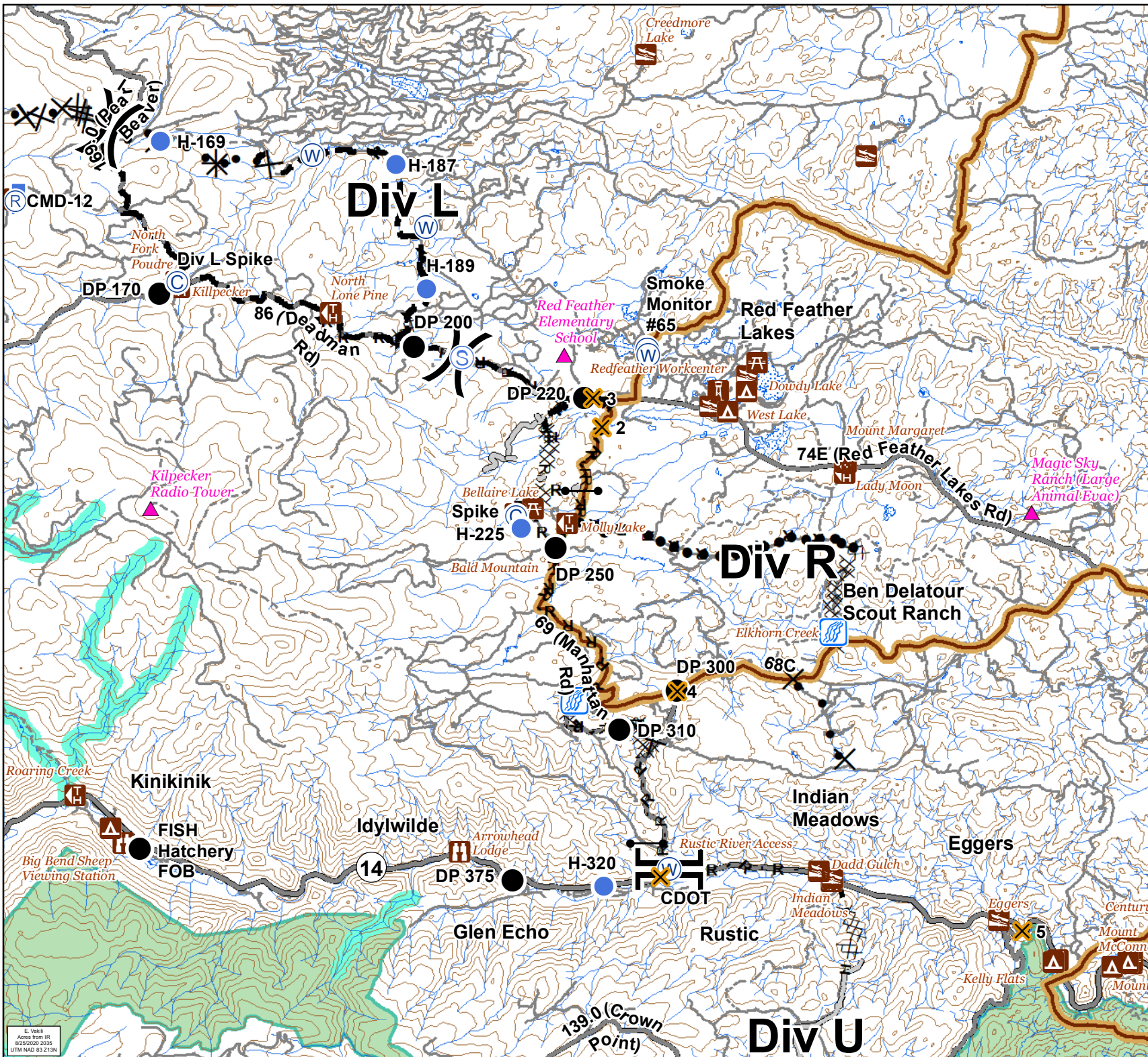
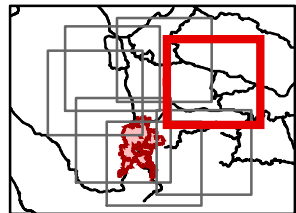
21,017 Acres

as of 2126 08/24

**Div L and R  
Branch II**



- Critical Assets
- Water Access
- Campground
- Day Use Area
- Picnic Site
- Other Recreation Site
- Trailhead
- Camp
- Closure
- Drop Point
- Gate
- Helispot
- Lookout
- Repeater
- Staging Area
- Stream Crossing
- Water Source
- Other
- Division Break
- Branch Break
- Completed Dozer Line
- Completed Hand Line
- Road as Completed Line
- Access or Improved Road
- Proposed Dozer Line
- Planned Fire Line
- Planned Secondary Line
- Closure Area
- Primary Routes
- Local or 4WD road
- Trail
- 600ft Retardant Avoidance Waterways
- Wilderness Areas



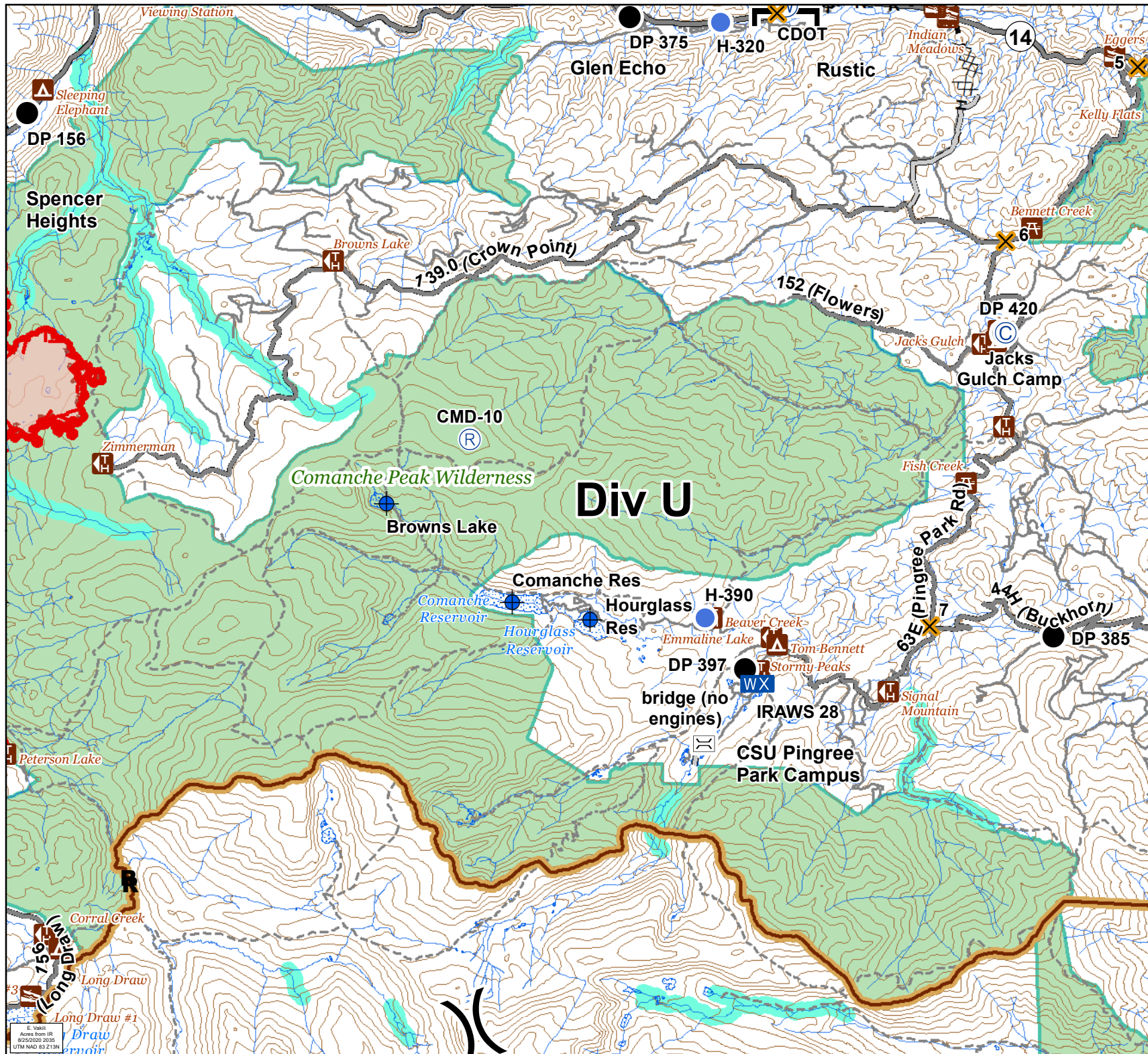
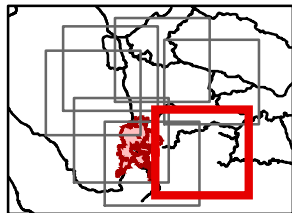
E. Vail  
Area from IR  
8/25/2020 2035  
UTM NAD 83 213N

**IAP**  
 08/26/2020  
**Cameron Peak**  
 CO-ARF 000636  
 21,017 Acres  
 as of 2126 08/24

**Div U**  
**Branch I**



- Water Access
- Campground
- Picnic Site
- Trailhead
- Bridge
- Camp
- Closure
- Dip Site
- Drop Point
- Helispot
- Mobile Weather Unit
- Repeater
- Fish Study Equipment
- Division Break
- Branch Break
- Uncontrolled Fire Edge
- Completed Dozer Line
- Completed Hand Line
- Access or Improved Road
- Planned Fire Line
- Fire Perimeter
- Closure Area
- Primary Routes
- Local or 4WD road
- Trail
- 600ft Retardant Avoidance Waterways
- Wilderness Areas



E. Vail  
 Arroyo from IR  
 8/25/2020 2035  
 UTM NAD 83 213N

IAP

08/26/2020

Cameron Peak

CO-ARF 000636

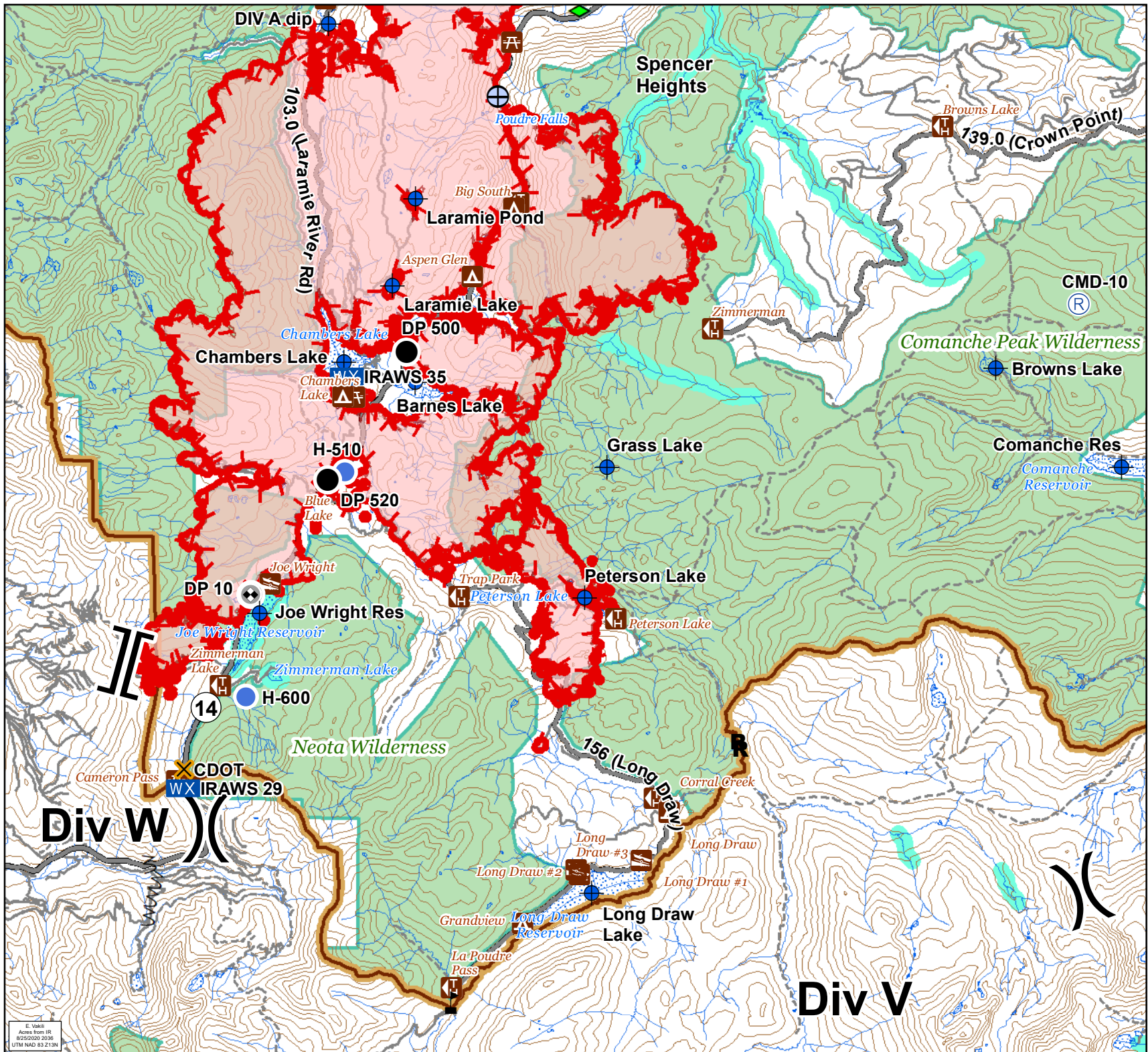
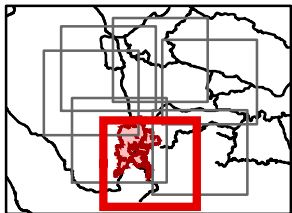
21,017 Acres

as of 2126 08/24

Div V and W  
Branch I



- Water Access
- Campground
- Picnic Site
- Trailhead
- Verizon COW
- Closure
- Dip Site
- Drop Point
- Helispot
- Mobile Weather Unit
- Repeater
- Fish Study Equipment
- Draft Site
- Value at Risk
- Other
- Division Break
- Branch Break
- Uncontrolled Fire Edge
- Fire Break Planned or Incomplete
- Fire Perimeter
- Closure Area
- Primary Routes
- Local or 4WD road
- Trail
- 600ft Retardant Avoidance Waterways
- Wilderness Areas



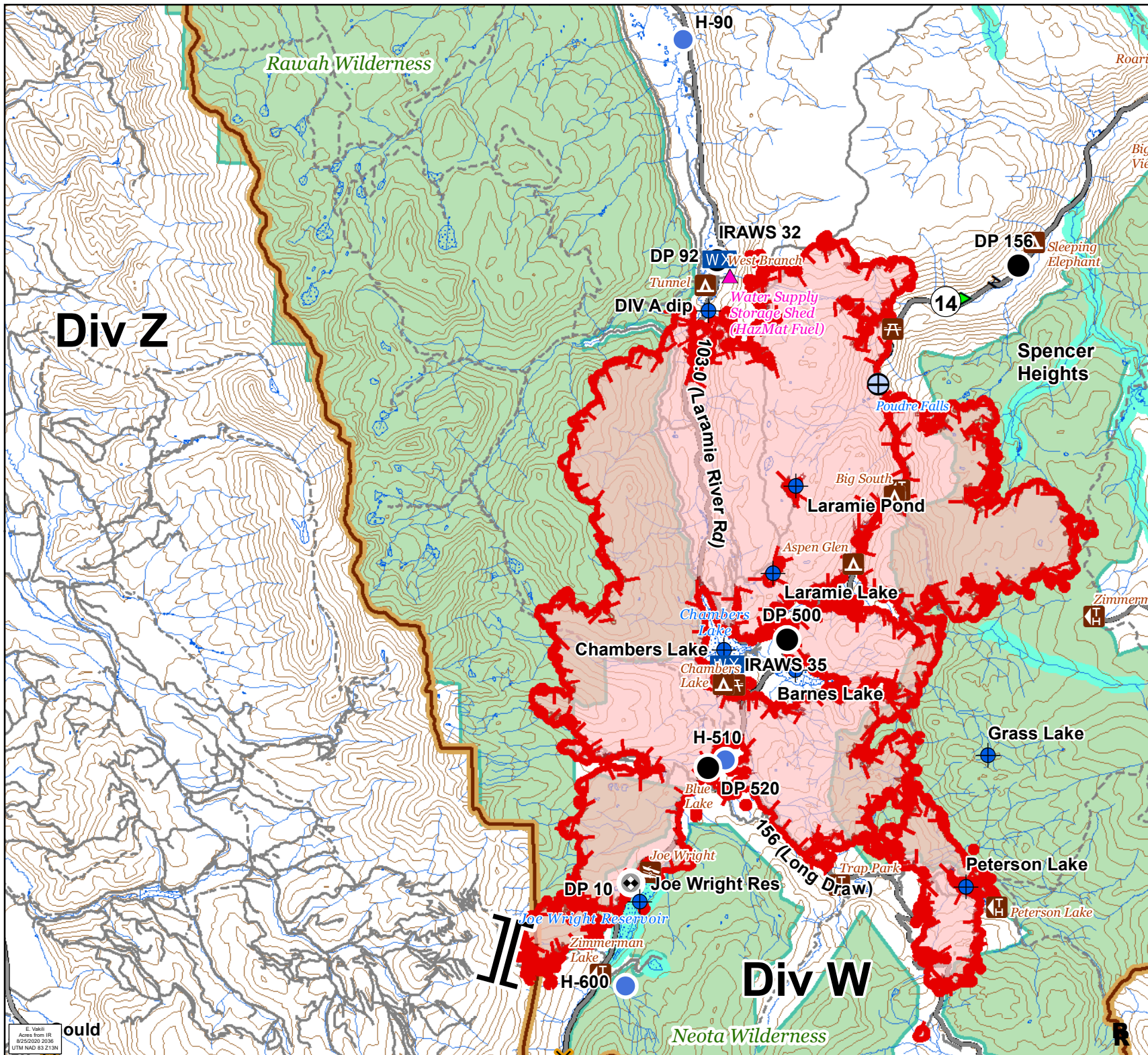
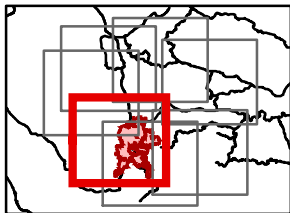
E. Vankir  
Aerial from IR  
8/25/2020 2036  
UTM NAD 83 213N

**IAP**  
 08/26/2020  
**Cameron Peak**  
 CO-ARF 000636  
 21,017 Acres  
 as of 2126 08/24

**Div Z South  
 Branch II**



- Critical Assets
- Water Access
- Campground
- Picnic Site
- Trailhead
- Verizon COW
- Closure
- Dip Site
- Drop Point
- Helispot
- Mobile Weather Unit
- Fish Study Equipment
- Draft Site
- Other
- Branch Break
- Uncontrolled Fire Edge
- Completed Hand Line
- Completed Plow Line
- Fire Perimeter
- Closure Area
- Primary Routes
- Local or 4WD road
- Trail
- 600ft Retardant Avoidance Waterways
- Wilderness Areas



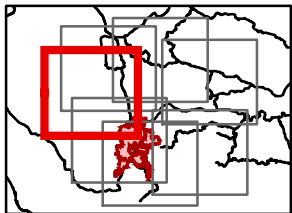
E. Vankir  
 Areas from IR  
 8/25/2020 2036  
 UTM NAD 83 213N

**IAP**  
 08/26/2020  
**Cameron Peak**  
 CO-ARF 000636  
 21,017 Acres  
 as of 2126 08/24

**Div Z North  
 Branch II**



- Critical Assets
- Campground
- Other Recreation Site
- Trailhead
- Dip Site
- Drop Point
- Helispot
- Mobile Weather Unit
- Division Break
- Uncontrolled Fire Edge
- Completed Hand Line
- Access or Improved Road
- Completed Plow Line
- Proposed Dozer Line
- Planned Fire Line
- Fire Perimeter
- Closure Area
- Primary Routes
- Local or 4WD road
- Trail
- Wilderness Areas



E. Vail  
 Area from IR  
 8/25/2020 2036  
 UTM NAD 83 213N

