

IAP Index

08/26/2020

Cameron Peak

CO-ARF 000636

21,017 Acres

as of 2126 08/24

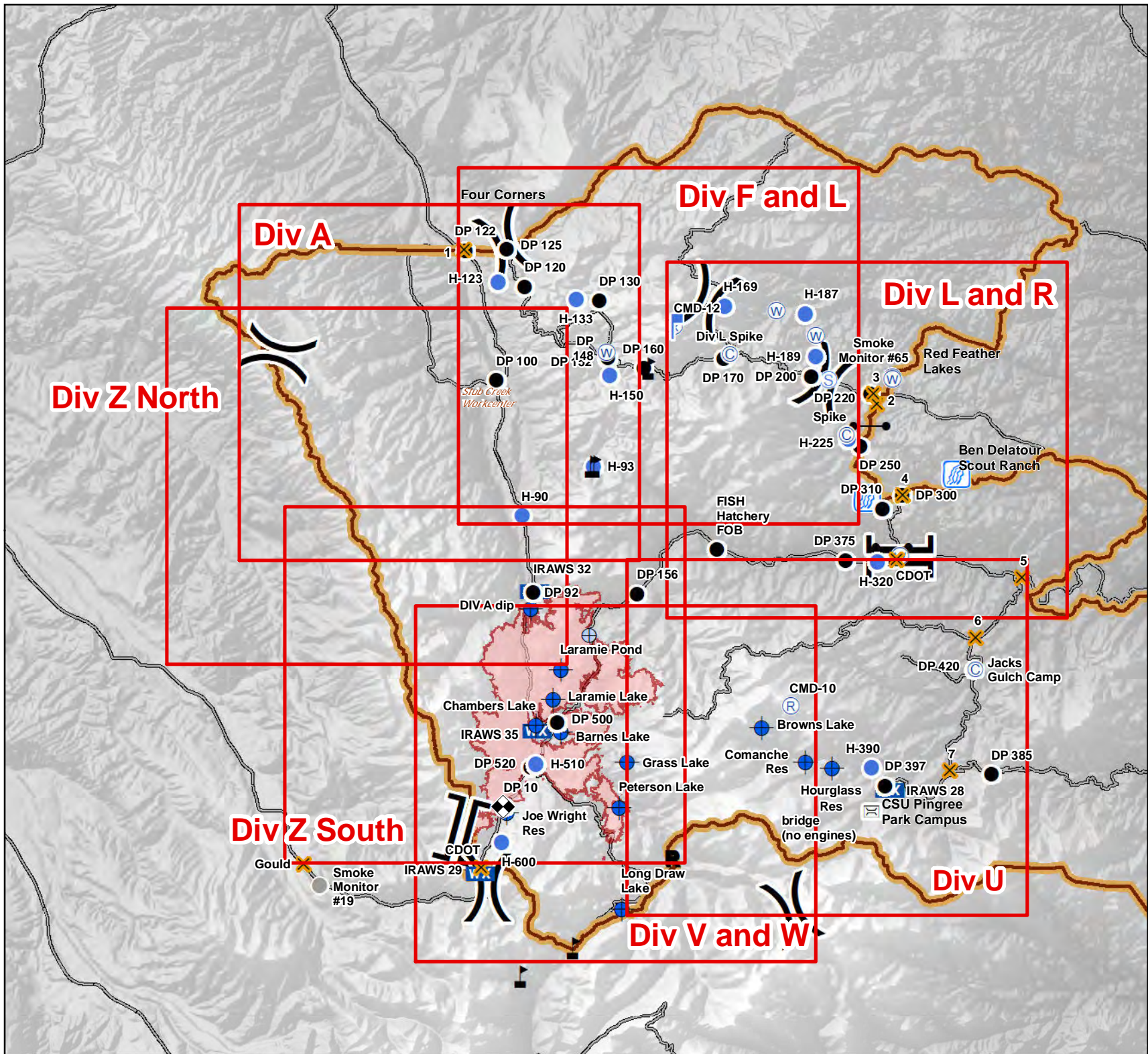


0 1.5 3 6

Miles

- Page Indicator
- Verizon COW
- Bridge
- Camp
- Closure
- Dip Site
- Drop Point
- Gate
- Helispot
- Lookout
- Mobile Weather Unit
- Repeater
- Fish Study Equipment
- Staging Area
- Stream Crossing
- Water Source
- Draft Site
- Value at Risk
- Other
- Division Break
- Branch Break
- Fire Perimeter
- Closure Area
- Major Roads

E. Vakil
Acres from IR
8/25/2020 2040
UTM NAD 83 Z13N

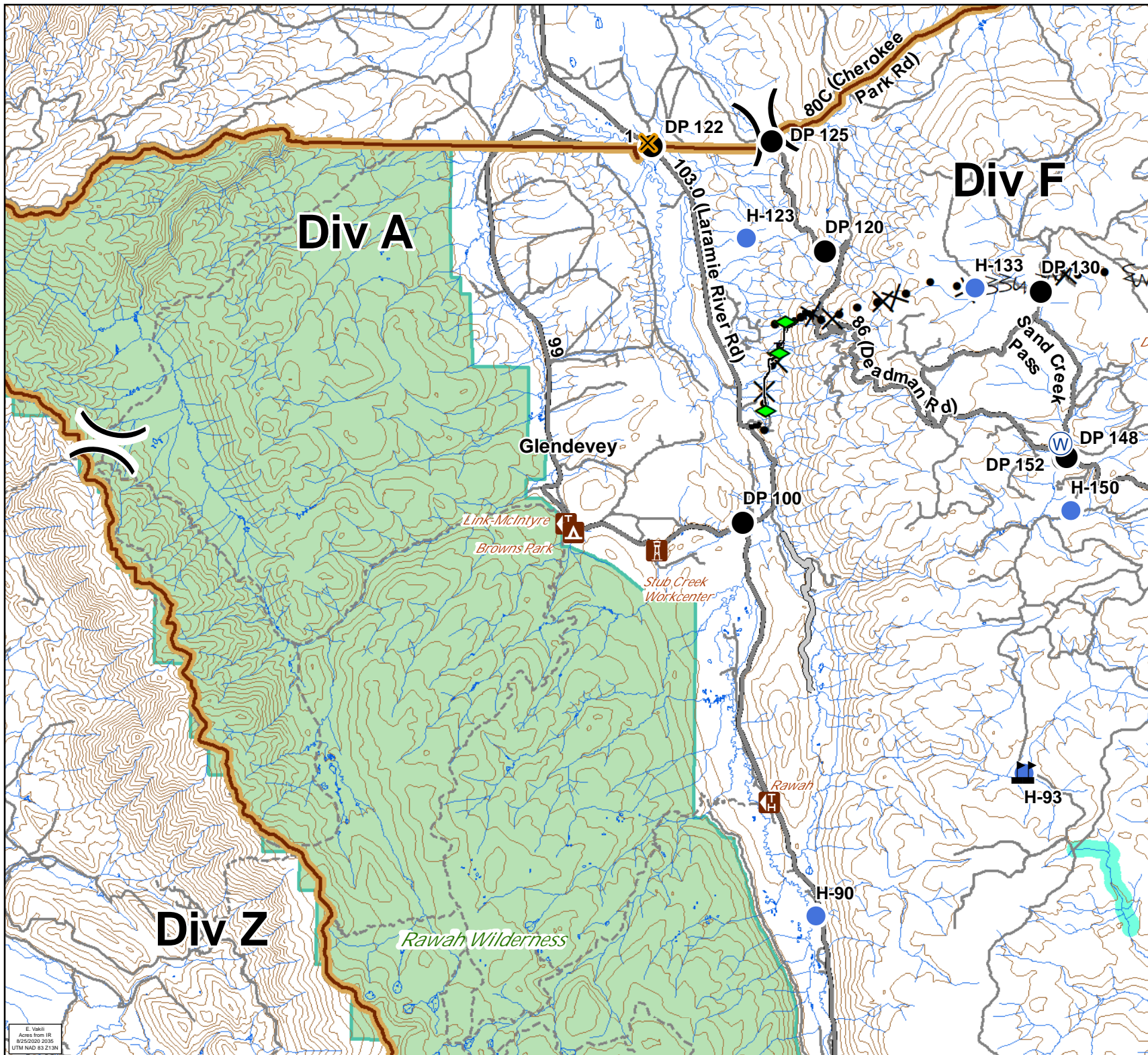
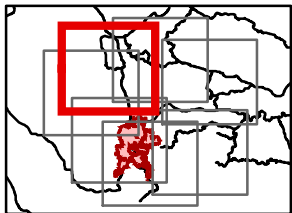


IAP
 08/26/2020
Cameron Peak
 CO-ARF 000636
 21,017 Acres
 as of 2126 08/24

Div A
Branch II



- Campground
- Other Recreation Site
- Trailhead
- Closure
- Drop Point
- Helispot
- Water Source
- Value at Risk
- Division Break
- H - H Completed Hand Line
- Access or Improved Road
- Completed Plow Line
- Proposed Dozer Line
- Fire Break Planned or Incomplete
- Planned Fire Line
- Closure Area
- Primary Routes
- Local or 4WD road
- Trail
- 600ft Retardant Avoidance Waterways
- Wilderness Areas



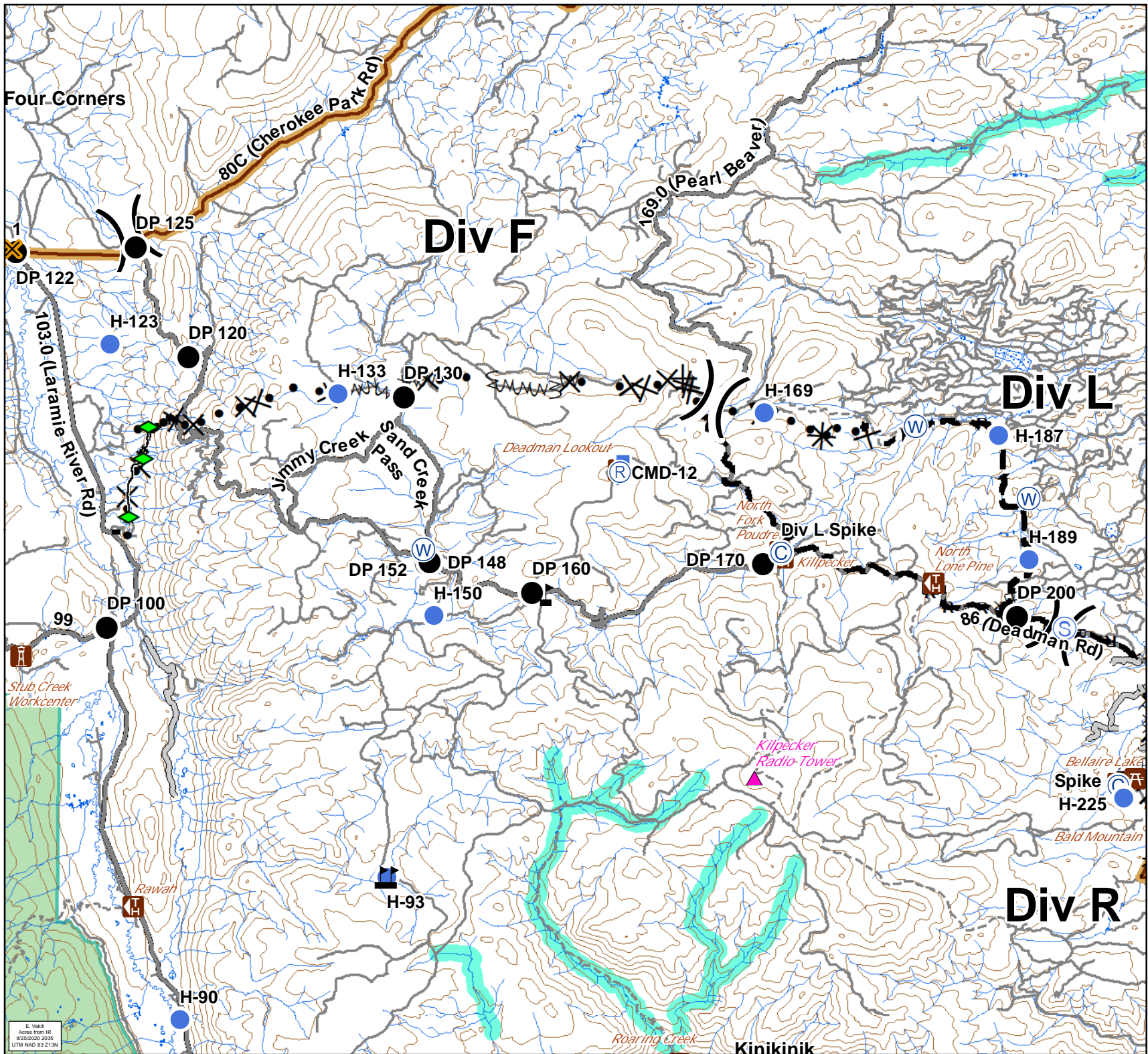
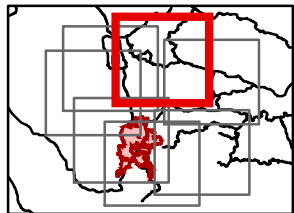
E. Vankir
 Areas from IR
 8/25/2020 2035
 UTM NAD 83 213N

IAP
 08/26/2020
Cameron Peak
 CO-ARF 000636
 21,017 Acres
 as of 2126 08/24

Div F and L
Branch II



- Critical Assets
- Campground
- Picnic Site
- Other Recreation Site
- Trailhead
- Camp
- Closure
- Drop Point
- Gate
- Helispot
- Lookout
- Repeater
- Staging Area
- Water Source
- Value at Risk
- Division Break
- Completed Dozer Line
- Completed Hand Line
- Road as Completed Line
- Access or Improved Road
- Completed Plow Line
- Proposed Dozer Line
- Fire Break Planned or Incomplete
- Planned Fire Line
- Closure Area
- Primary Routes
- Local or 4WD road
- Trail
- 600ft Retardant Avoidance Waterways
- Wilderness Areas



E. Vail
 Area from IR
 9/25/2020 2035
 UTM NAD 83 213N

Kinikini

IAP

08/26/2020

Cameron Peak

CO-ARF 000636

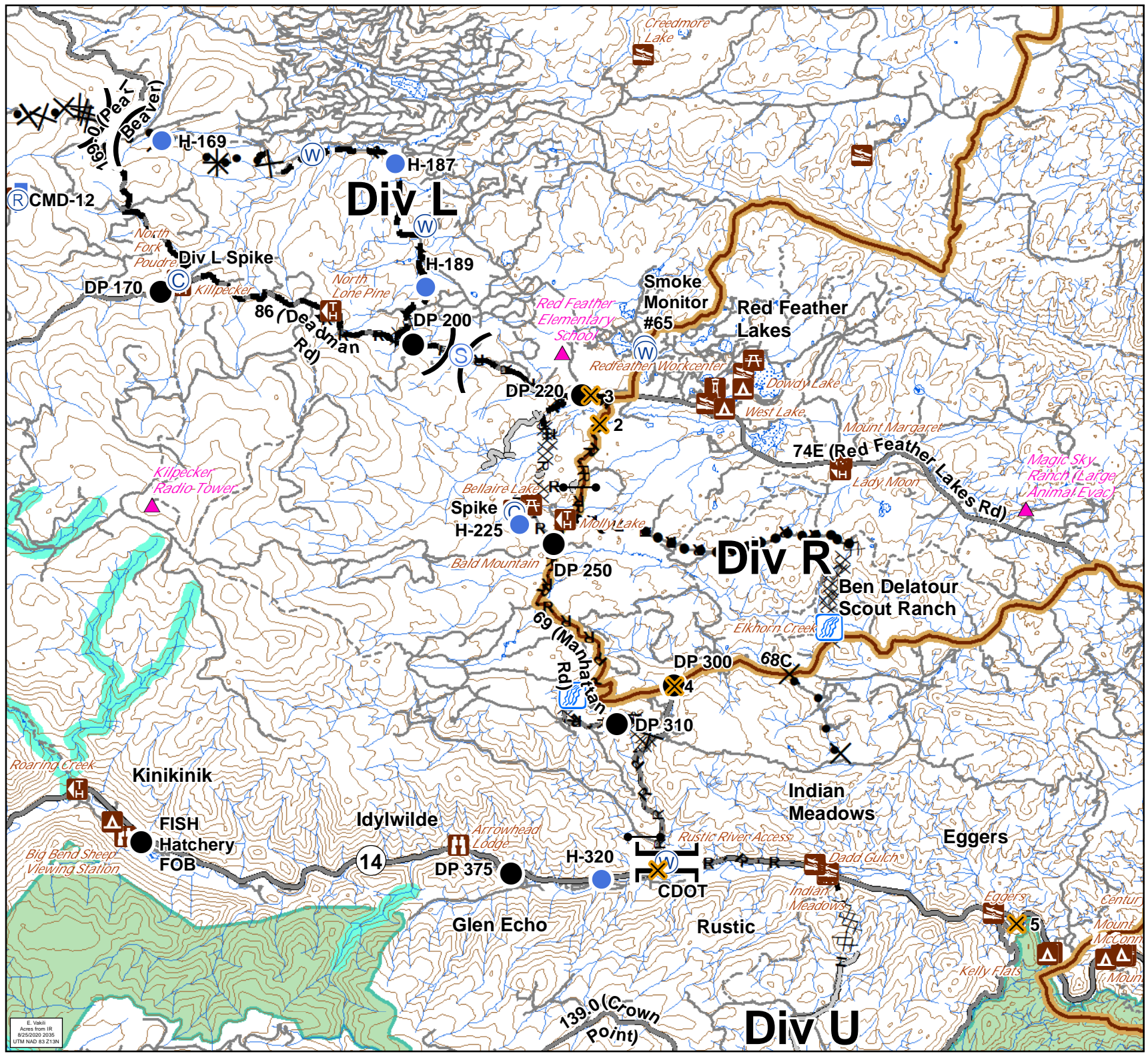
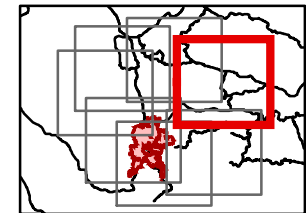
21,017 Acres

as of 2126 08/24

Div L and R Branch II



- Critical Assets
- Water Access
- Campground
- Day Use Area
- Picnic Site
- Other Recreation Site
- Trailhead
- Camp
- Closure
- Drop Point
- Gate
- Helispot
- Lookout
- Repeater
- Staging Area
- Water Source
- Other
- Division Break
- Branch Break
- Completed Dozer Line
- Completed Hand Line
- Road as Completed Line
- Access or Improved Road
- Proposed Dozer Line
- Planned Fire Line
- Planned Secondary Line
- Closure Area
- Primary Routes
- Local or 4WD road
- Trail
- 600ft Retardant Avoidance Waterways
- Wilderness Areas



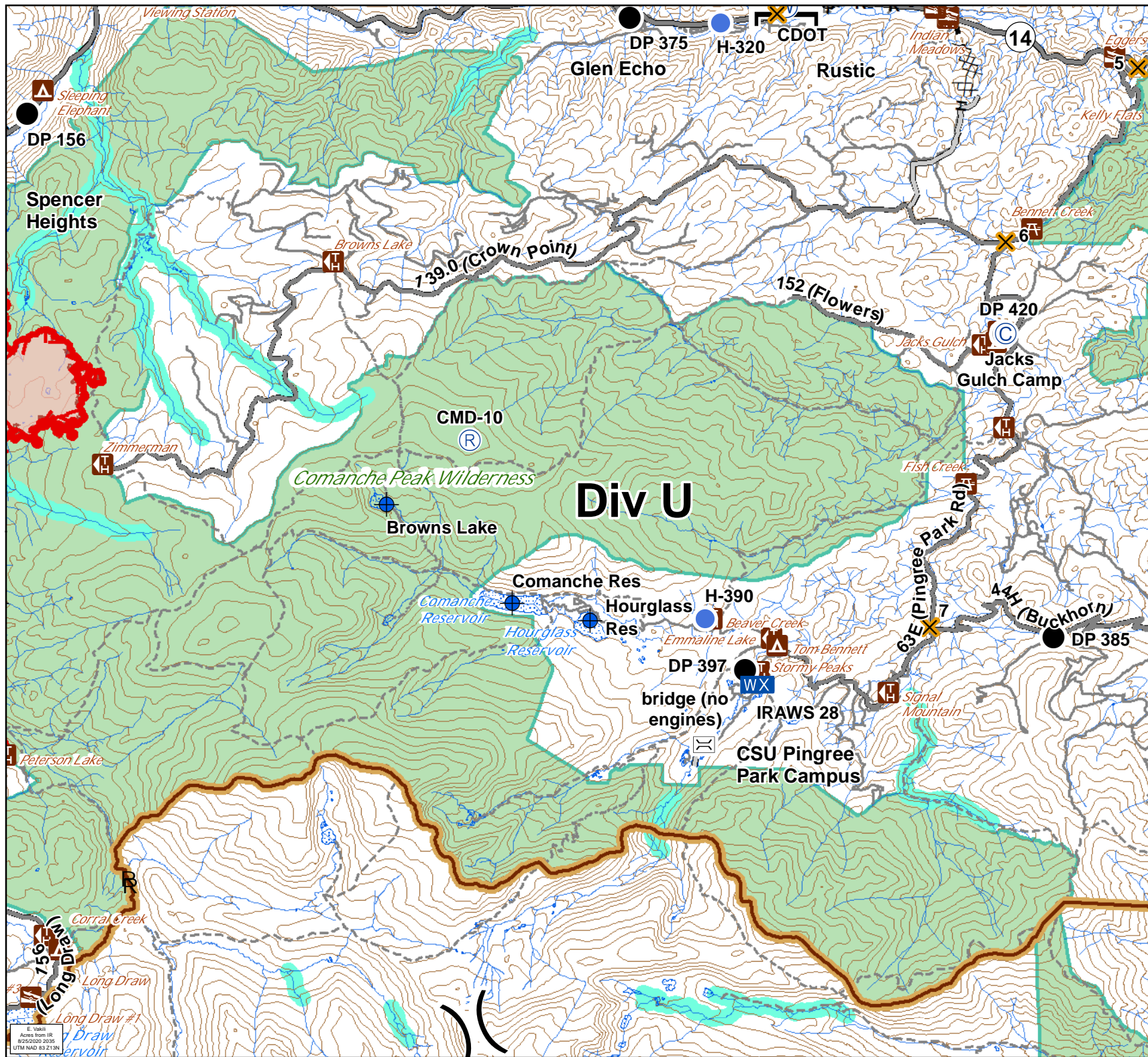
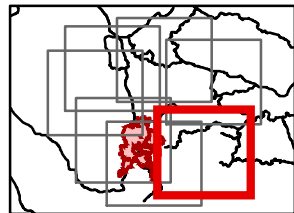
E. Vail
Area from IR
8/25/2020 2035
UTM NAD 83 213N

IAP
 08/26/2020
Cameron Peak
 CO-ARF 000636
 21,017 Acres
 as of 2126 08/24

Div U
Branch I



- Water Access
- Campground
- Picnic Site
- Trailhead
- Bridge
- Camp
- Closure
- Dip Site
- Drop Point
- Helispot
- Mobile Weather Unit
- Repeater
- Fish Study Equipment
- Division Break
- Branch Break
- Uncontrolled Fire Edge
- Completed Dozer Line
- Completed Hand Line
- Access or Improved Road
- Planned Fire Line
- Fire Perimeter
- Closure Area
- Primary Routes
- Local or 4WD road
- Trail
- 600ft Retardant Avoidance Waterways
- Wilderness Areas



E. Vankir
 Areas from IR
 8/25/2020 2035
 UTM NAD 83 213N

IAP

08/26/2020

Cameron Peak

CO-ARF 000636

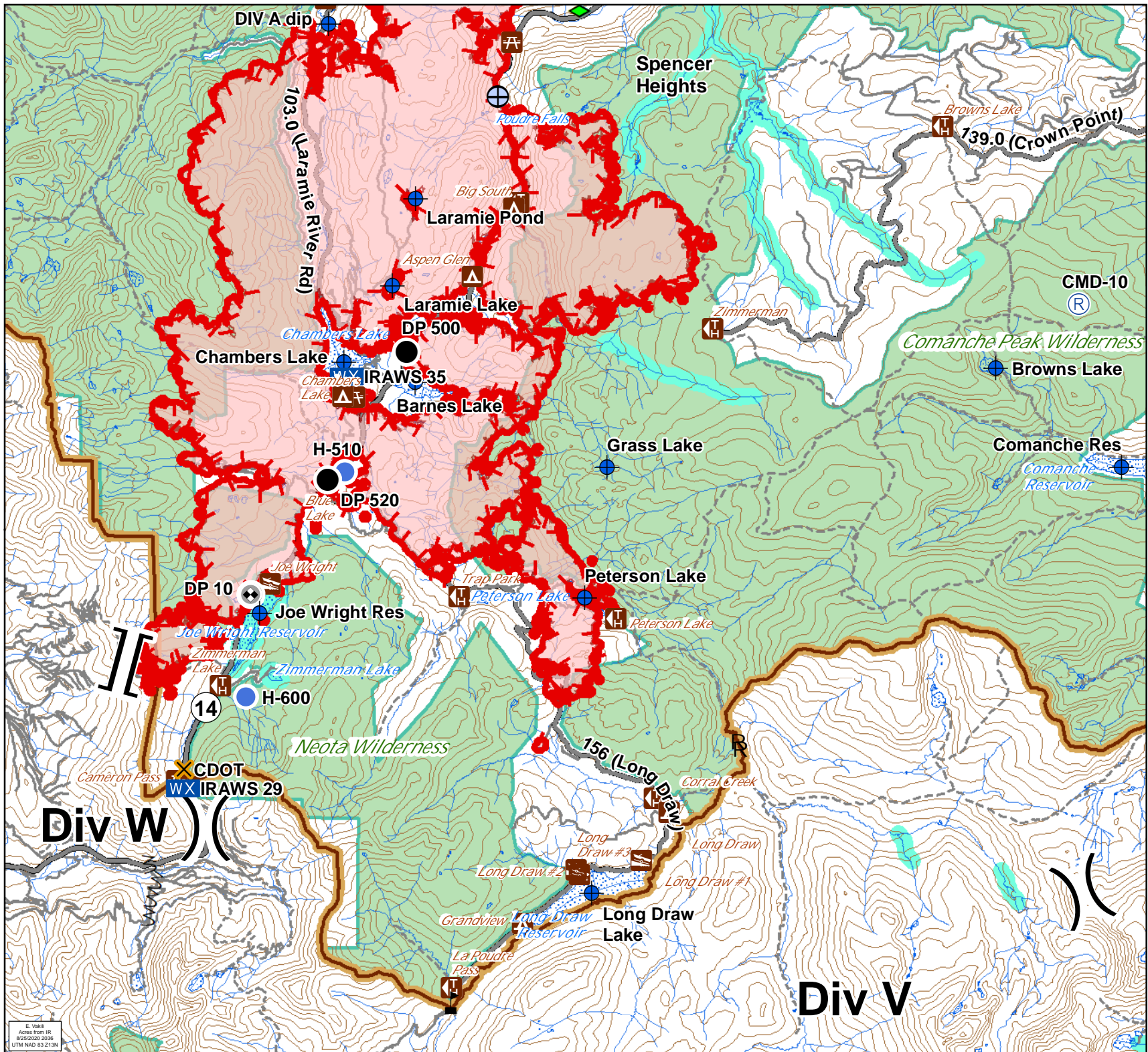
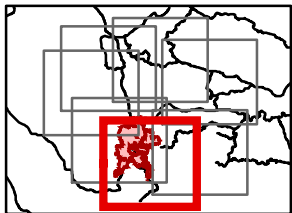
21,017 Acres

as of 2126 08/24

Div V and W Branch I



- Water Access
- Campground
- Picnic Site
- Trailhead
- Verizon COW
- Closure
- Dip Site
- Drop Point
- Helispot
- Mobile Weather Unit
- Repeater
- Fish Study Equipment
- Draft Site
- Value at Risk
- Other
- Division Break
- Branch Break
- Uncontrolled Fire Edge
- Fire Break Planned or Incomplete
- Fire Perimeter
- Closure Area
- Primary Routes
- Local or 4WD road
- Trail
- 600ft Retardant Avoidance Waterways
- Wilderness Areas

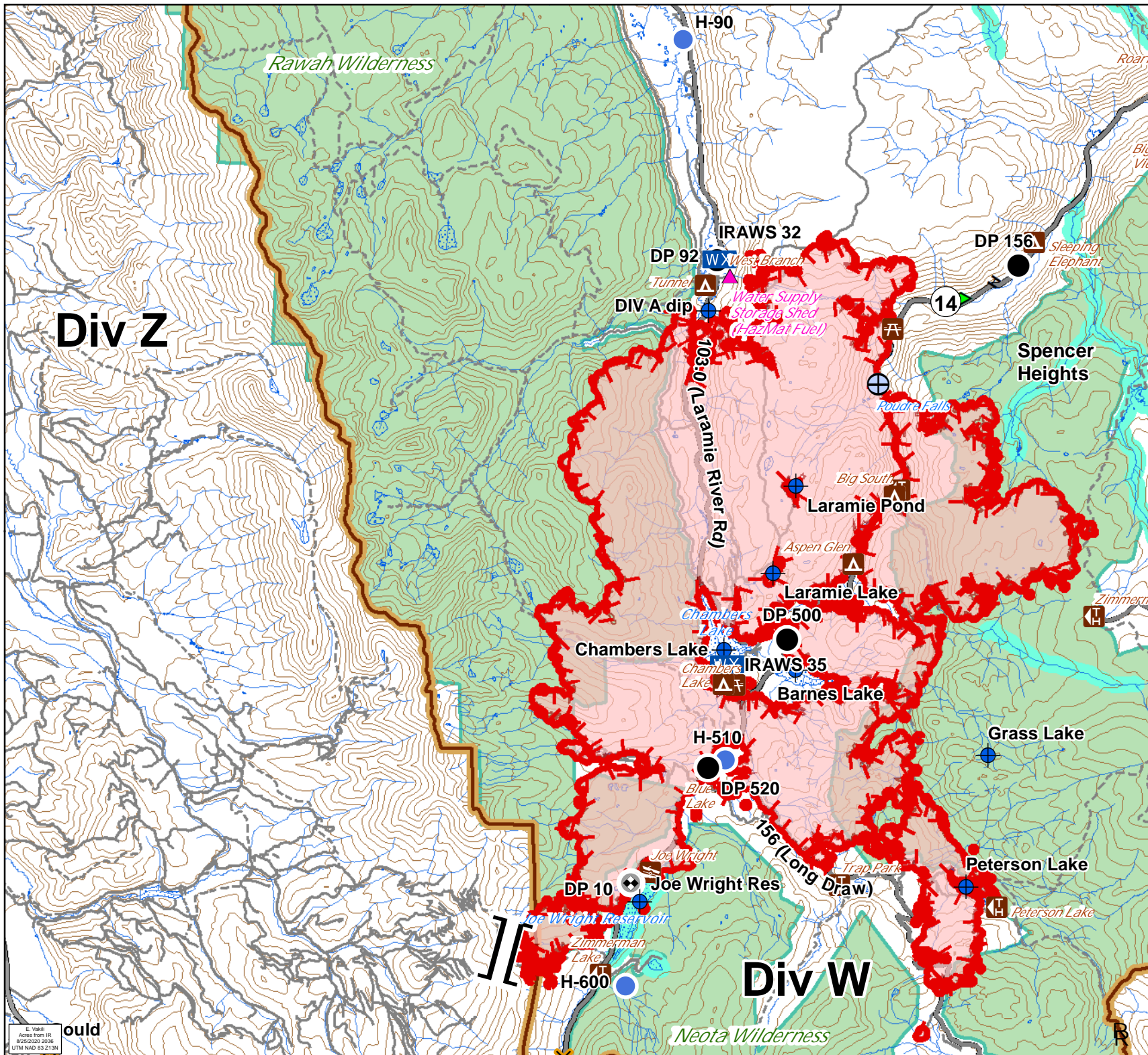
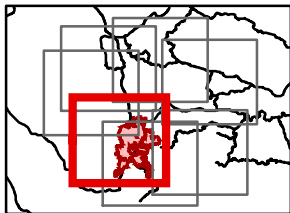


IAP
 08/26/2020
Cameron Peak
 CO-ARF 000636
 21,017 Acres
 as of 2126 08/24

**Div Z South
 Branch II**



- Critical Assets
- Water Access
- Campground
- Picnic Site
- Trailhead
- Verizon COW
- Closure
- Dip Site
- Drop Point
- Helispot
- Mobile Weather Unit
- Fish Study Equipment
- Draft Site
- Other
- Branch Break
- Uncontrolled Fire Edge
- Completed Hand Line
- Completed Plow Line
- Fire Perimeter
- Closure Area
- Primary Routes
- Local or 4WD road
- Trail
- 600ft Retardant Avoidance Waterways
- Wilderness Areas



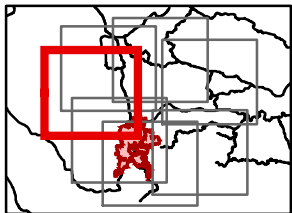
E. Vankir
 Area from IR
 8/25/2020 2036
 UTM NAD 83 213N

IAP
 08/26/2020
Cameron Peak
 CO-ARF 000636
 21,017 Acres
 as of 2126 08/24

**Div Z North
 Branch II**



- Critical Assets
- Campground
- Other Recreation Site
- Trailhead
- Dip Site
- Drop Point
- Helispot
- Mobile Weather Unit
- Division Break
- Uncontrolled Fire Edge
- Completed Hand Line
- Access or Improved Road
- Completed Plow Line
- Proposed Dozer Line
- Planned Fire Line
- Fire Perimeter
- Closure Area
- Primary Routes
- Local or 4WD road
- Trail
- Wilderness Areas



E. Vail
 Area from IR
 9/25/2020 2036
 UTM NAD 83 219N

