

Public Information

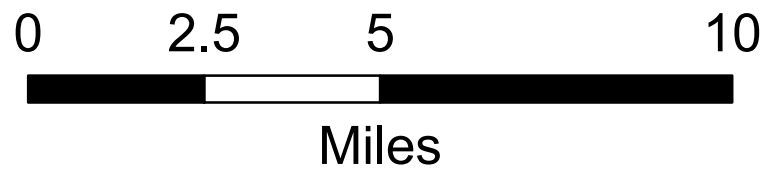
8/26/2020

IR 8/24/2020 @ 2126

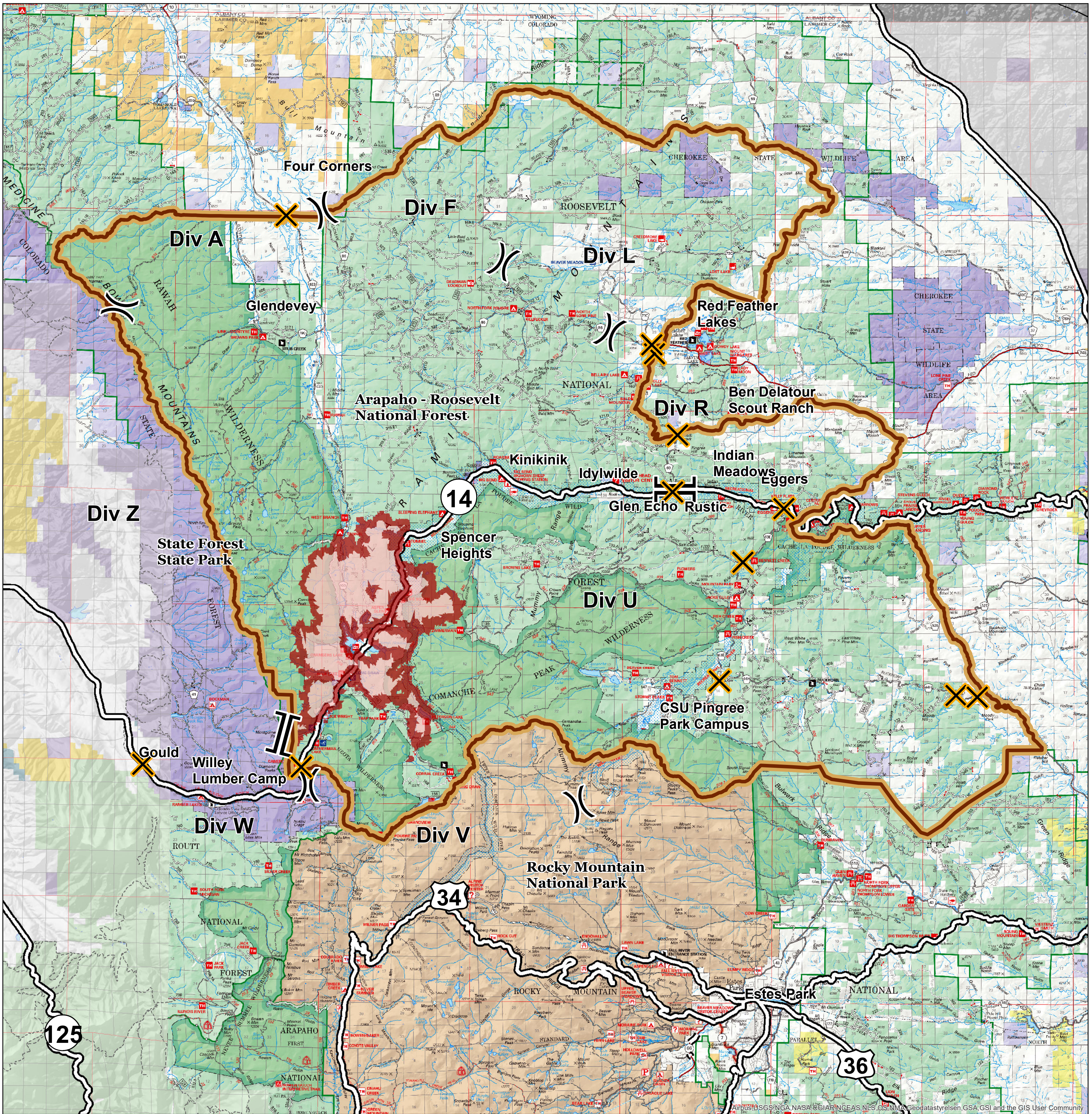
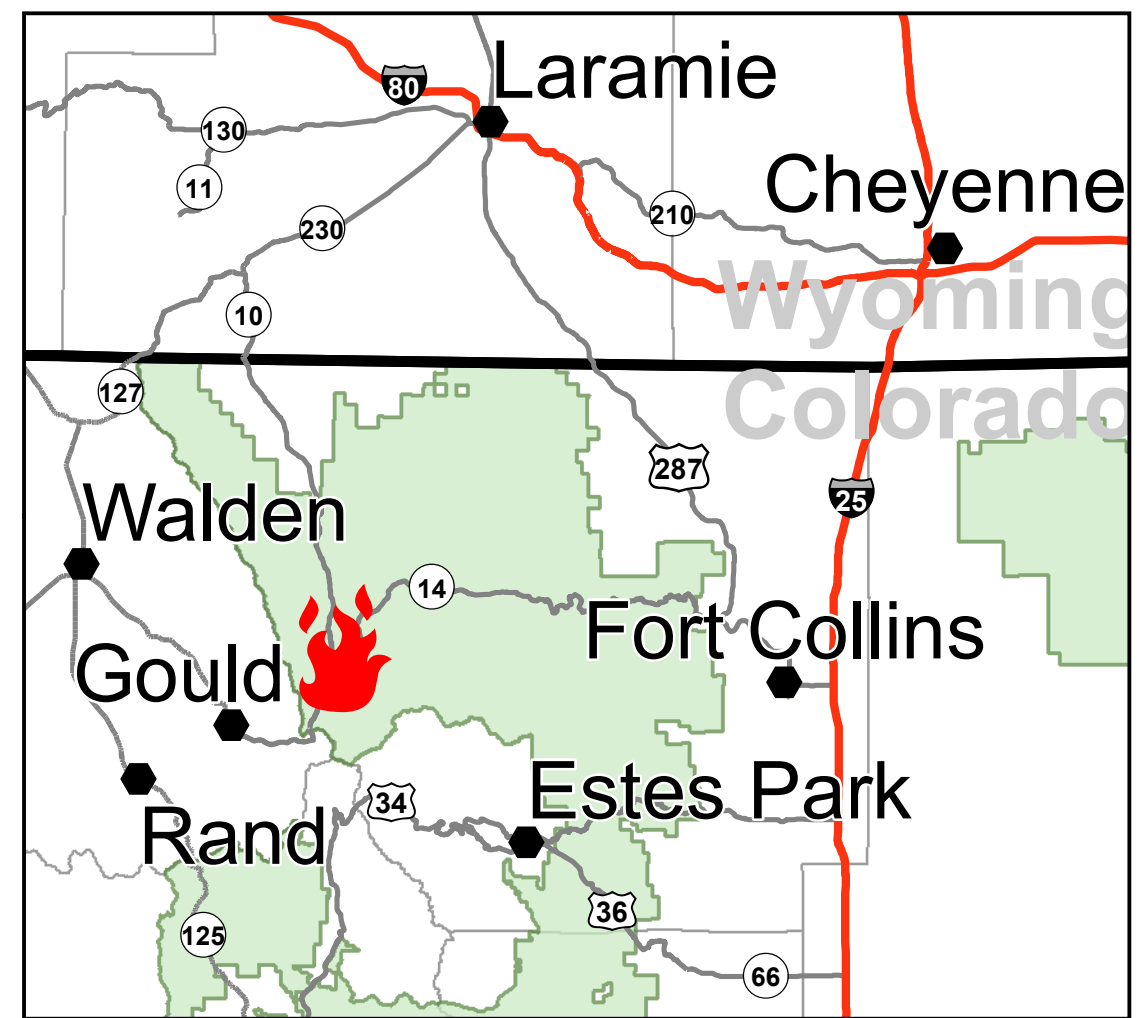
Cameron Peak

CO-ARF 000636

21,017 acres



- Road Closure
- Closure Area
- Cameron Peak Fire
- Roads
- Highway
- Trail
- Streams
- Lake
- USFS Wilderness
- US Forest Service
- Bureau of Land Management
- Private
- State
- National Park Service
- Recreation Site
- Workcenter
- Division Break
- Branch Break



Map data: USGS, NOAA, NASA, Esri, Garmin, GEBCO, NLS, IGN, NAVTEQ, Geodatasys, Swisstopo, GSA, GSI, and the GIS User Community