

Public Information

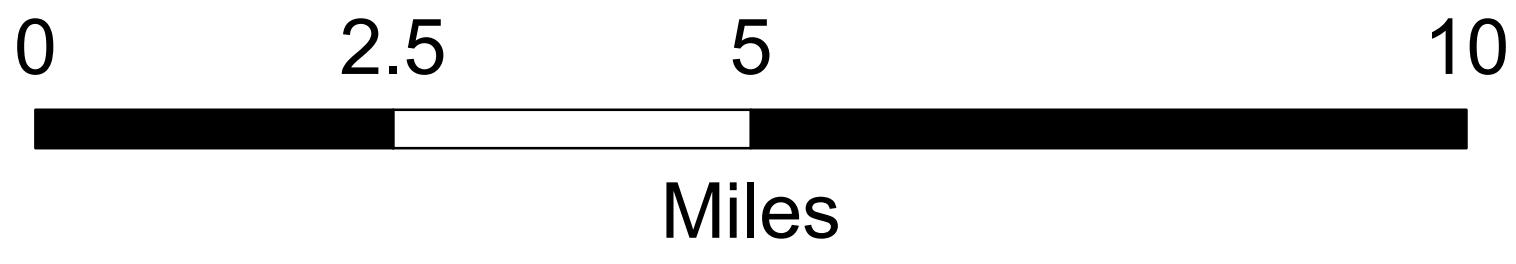

8/26/2020

IR 8/24/2020 @ 2126

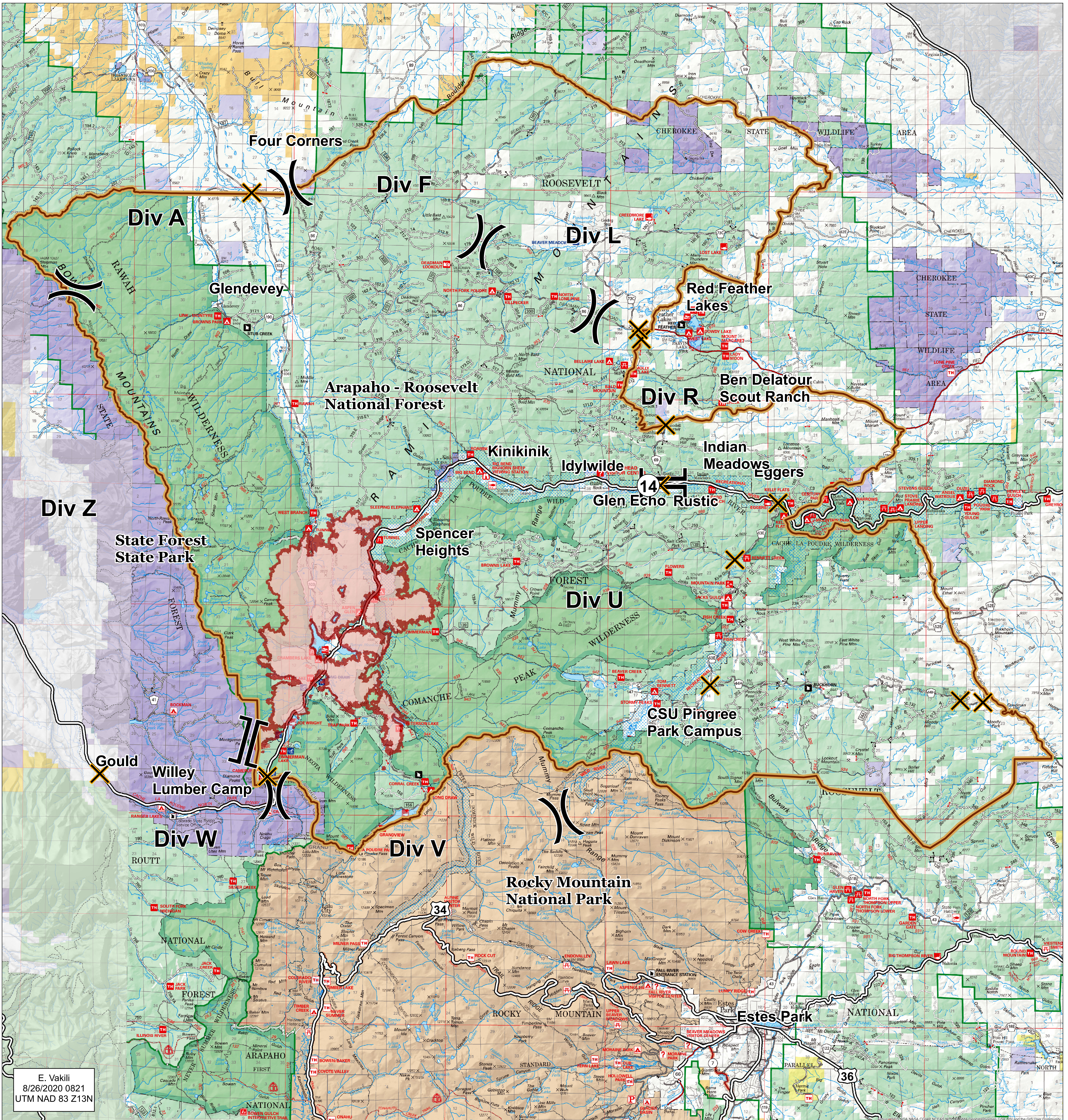
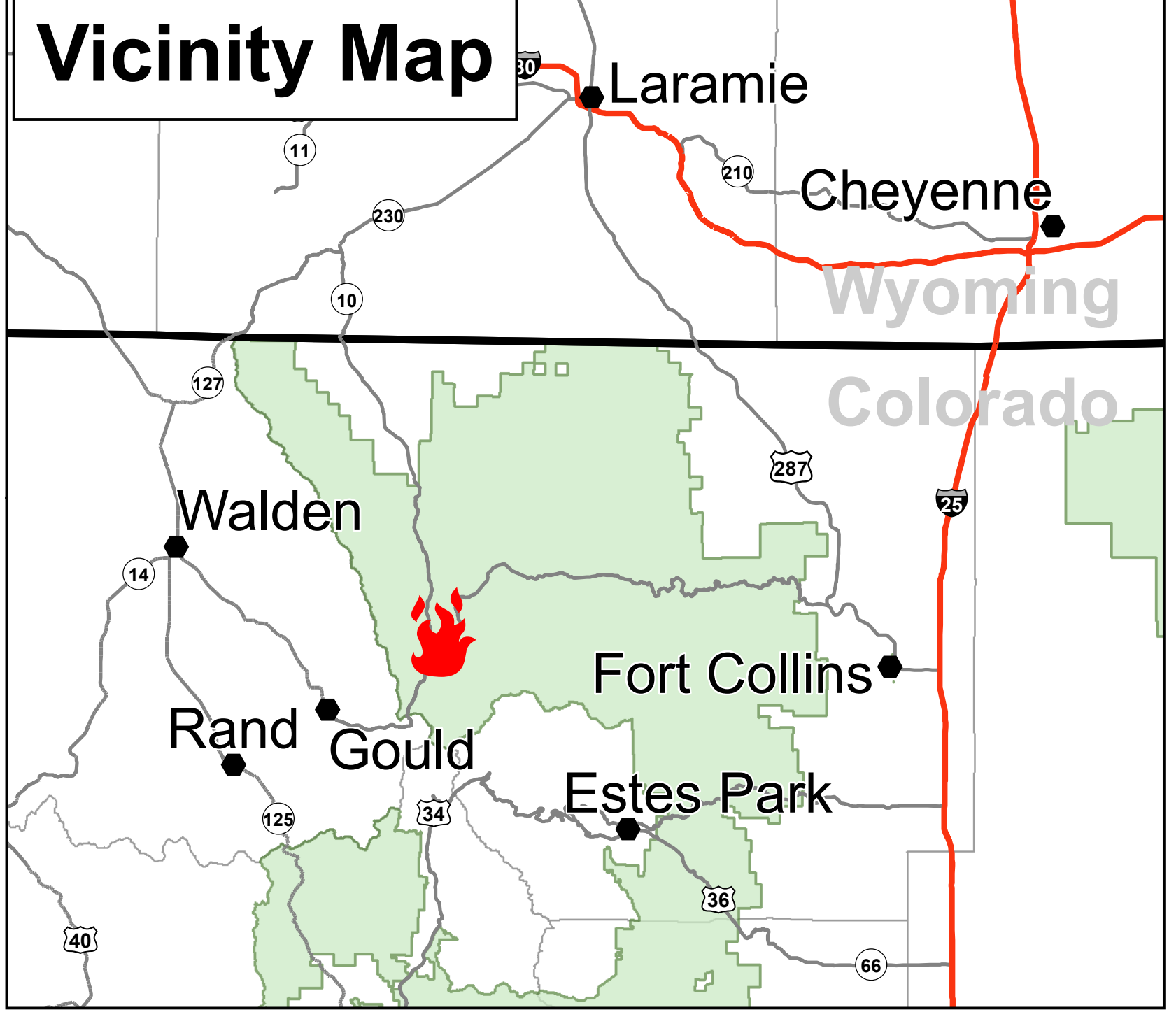
Cameron Peak

CO-ARF 000636

21,017 acres



- Road Closure
- Trail
- Division Break
- Streams
- Branch Break
- Lake
- Recreation Site
- USFS Wilderness
- Workcenter
- US Forest Service
- Closure Area
- Bureau of Land Management
- Cameron Peak Fire
- Private
- Roads
- National Park Service
- Highway



E. Vakili
8/26/2020 0821
UTM NAD 83 Z13N