

Public Information

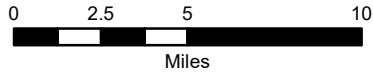
08/26/2020

IR 8/24/2020 @ 2126

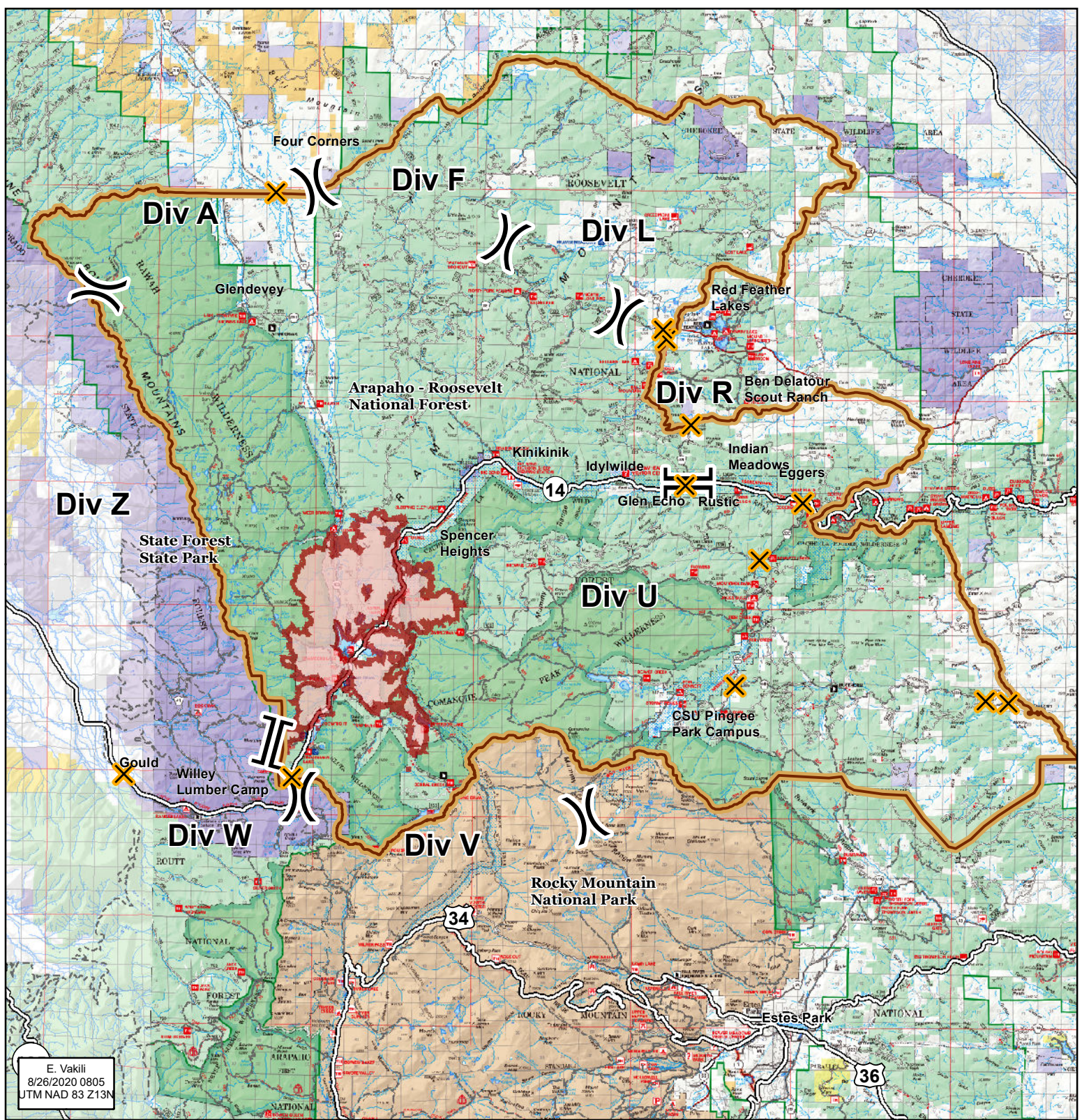
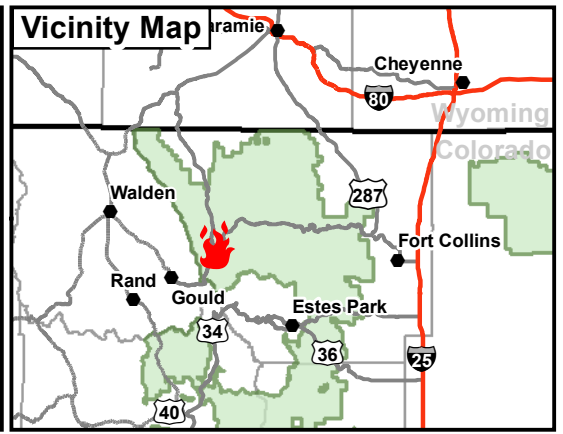
Cameron Peak

CO-ARF 000636

21,017 acres



- Road Closure
- Roads
- Trail
- Streams
- Lake
- US Forest Service
- BLM
- Private
- State Wildlife Area; State
- National Park Service
- USFS Wilderness
- Division Break
- Branch Break
- Cameron Peak Fire
- Closure Area
- Recreation Site
- Workcenter
- Highway



E. Vakili
8/26/2020 0805
JTM NAD 83 Z13N