

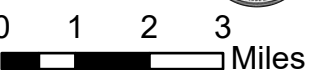

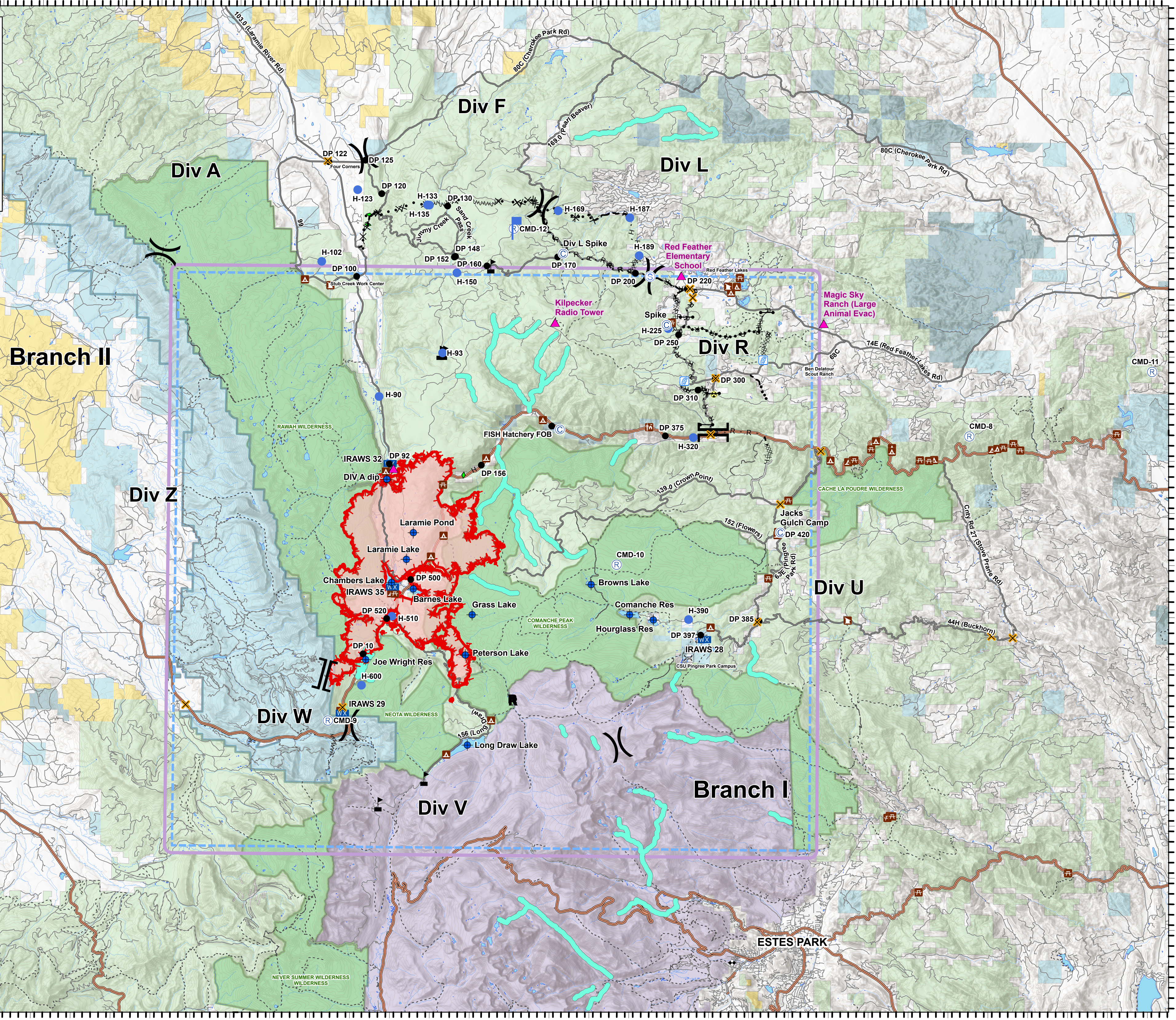


**Operations**  
 08/28/2020 Day

Cameron Peak  
 CO-ARF 000636  
 22,845 Acres  
 as of 2230 on 08/26

- ▲ Critical Assets
- ▲ Campground
- ▲ Picnic Site
- ▲ Visitor Center
- ▲ Observation Site
- ▲ Work Center
- ⊙ Bridge
- ⊙ Camp
- ✕ Closure
- Dip Site
- Drop Point
- Gate
- Hazard
- Helispot
- ▲ Lookout
- ▲ Mobile Weather Unit
- ⊙ Repeater
- ⊙ Resource Location
- ⊙ Staging Area
- Stream Crossing
- ▲ Value at Risk
- ⊙ Verizon COW
- ⎓ Division Break
- ⎓ Branch Break
- ⎓ TFR
- 600ft Retardant Avoidance Waterways
- Uncontrolled Fire Edge
- Completed Dozer Line
- Completed Hand Line
- Road as Completed Line
- Access or Improved Road
- Completed Plow Line
- Proposed Dozer Line
- Fire Break Planned or Incomplete
- Planned Fire Line
- Planned Secondary Line
- Primary Routes
- Highway or ramp
- Local connector
- Local or 4WD road
- Trail
- Forest Service
- Bureau of Land Management
- Private
- State, County, City; Areas
- State
- National Park Service (Rocky Mtn National Park)
- US Fish and Wildlife Service
- Other Federal
- State Forest
- USFS Wilderness
- Wildfire Daily Fire Perimeter



S. McCormick  
 8/27/2020 20:41  
 Acres from IR  
 NAD 83 Datum  
 WGS84 Lat/Long Grid