

IAP Index

08/29/2020

Cameron Peak

CO-ARF 000636

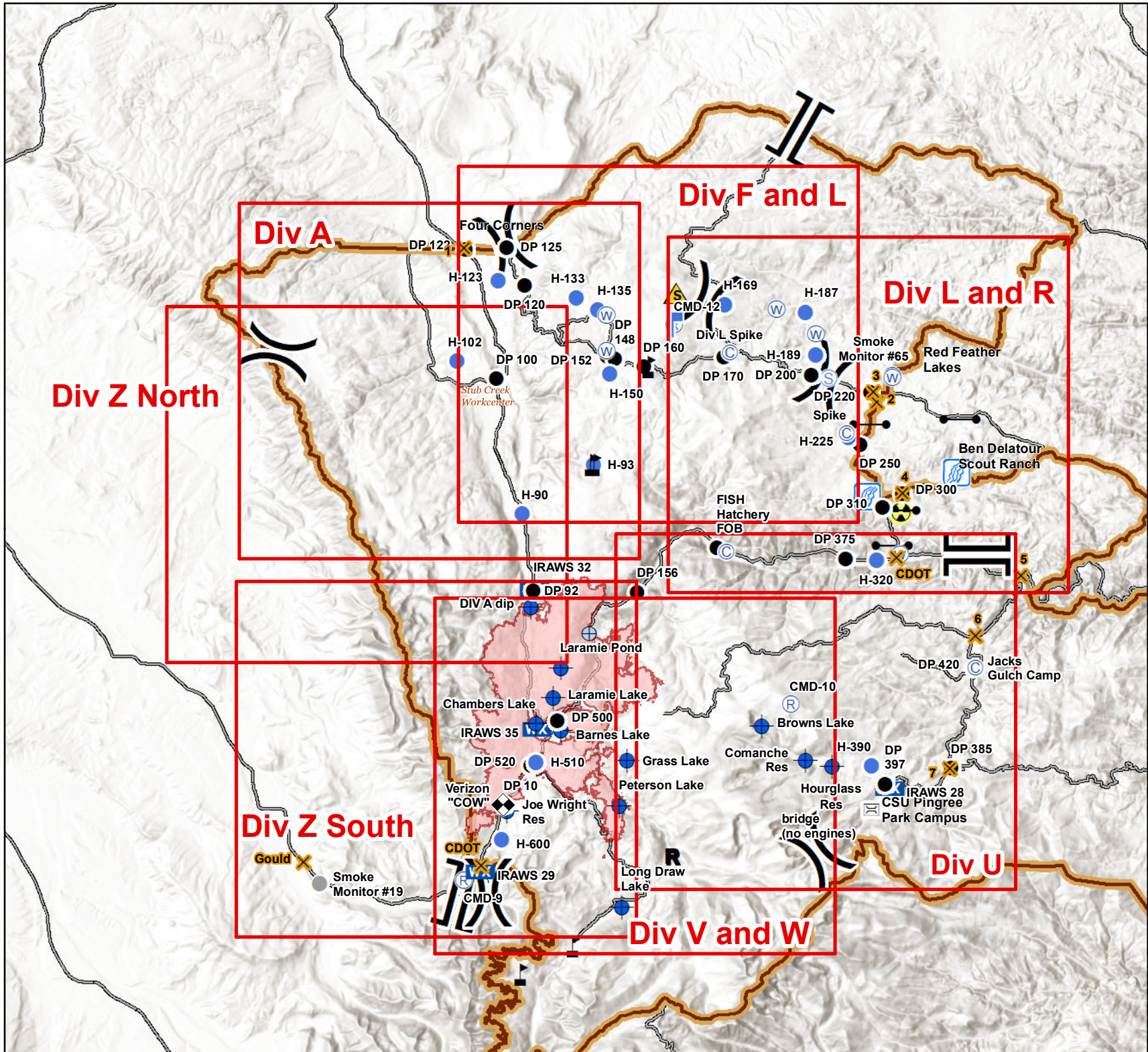
22,971 Acres

as of 2300 08/27



0 1.5 3 6 Miles

- Page Indicator
- ◆ Verizon COW
- Bridge
- Camp
- ✕ Closure
- Dip Site
- Drop Point
- Gate
- ☠ Hazard
- Helispot
- ⚑ Lookout
- Mobile Weather Unit
- Repeater
- R Fish Study Equipment
- ⚠ Safety Zone
- Staging Area
- ⚡ Stream Crossing
- Water Source
- ⊕ Draft Site
- ⚑ Value at Risk
- Other
-) Division Break
- | Branch Break
- Fire Perimeter
- Closure Area
- Major Roads




E. Vakil
Acres from IR
8/28/2020 2044
UTM NAD 83 Z13N

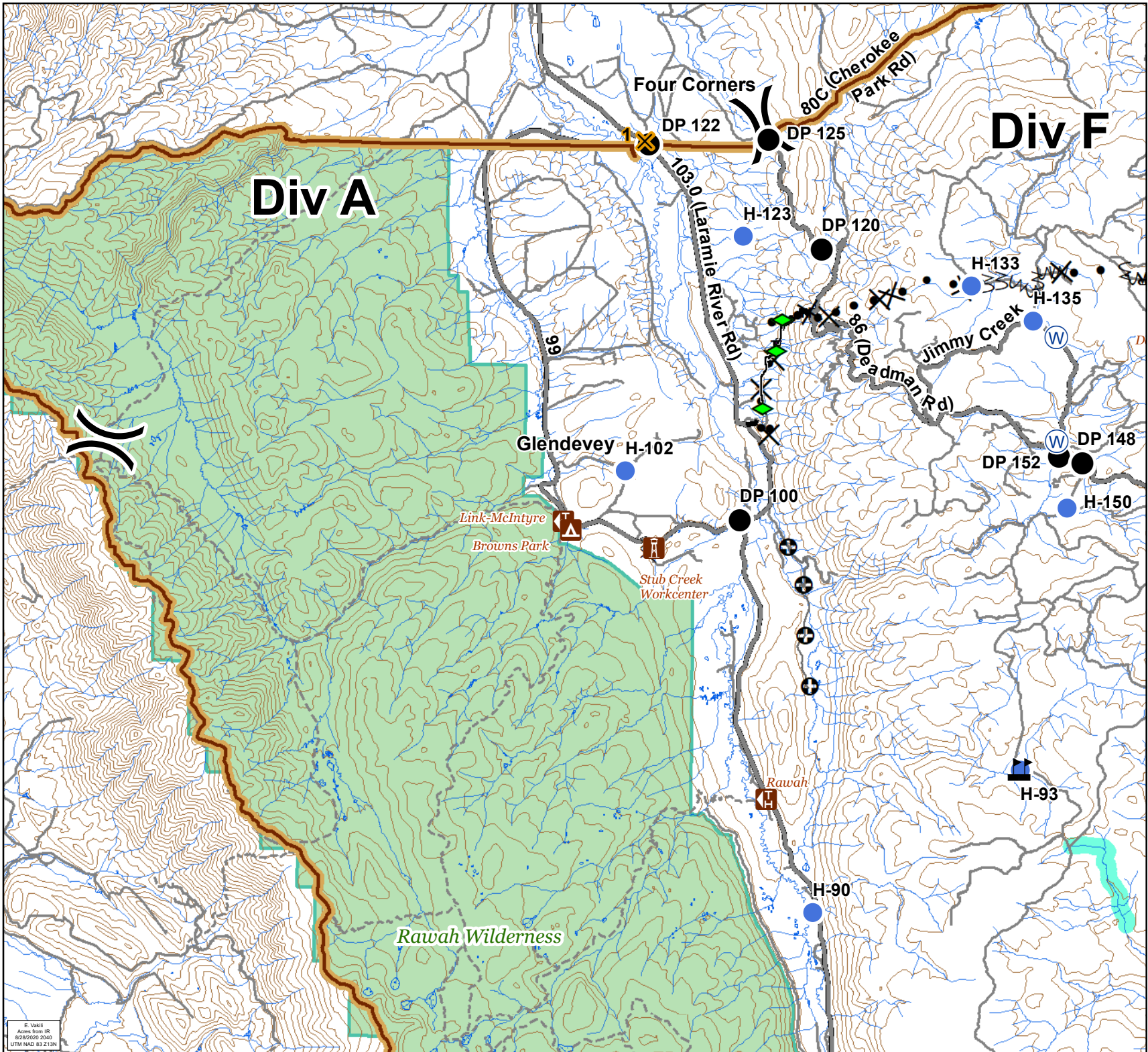
IAP
 08/29/2020
Cameron Peak
 CO-ARF 000636
 22,971 Acres
 as of 2300 08/27



Div A
Branch II



- Campground
- Other Recreation Site
- Trailhead
- Closure
- Drop Point
- Helispot
- Water Source
- Value at Risk
- Division Break
- Completed Dozer Line
- Completed Hand Line
- Road as Completed Line
- Completed Plow Line
- Proposed Dozer Line
- Fire Break Planned or Incomplete
- Planned Fire Line
- Other
- Closure Area
- Primary Routes
- Local or 4WD road
- Trail
- 600ft Retardant Avoidance Waterways
- Wilderness Areas



E. Vankil
 Area from IR
 9/28/2020 2040
 UTM NAD 83 213N

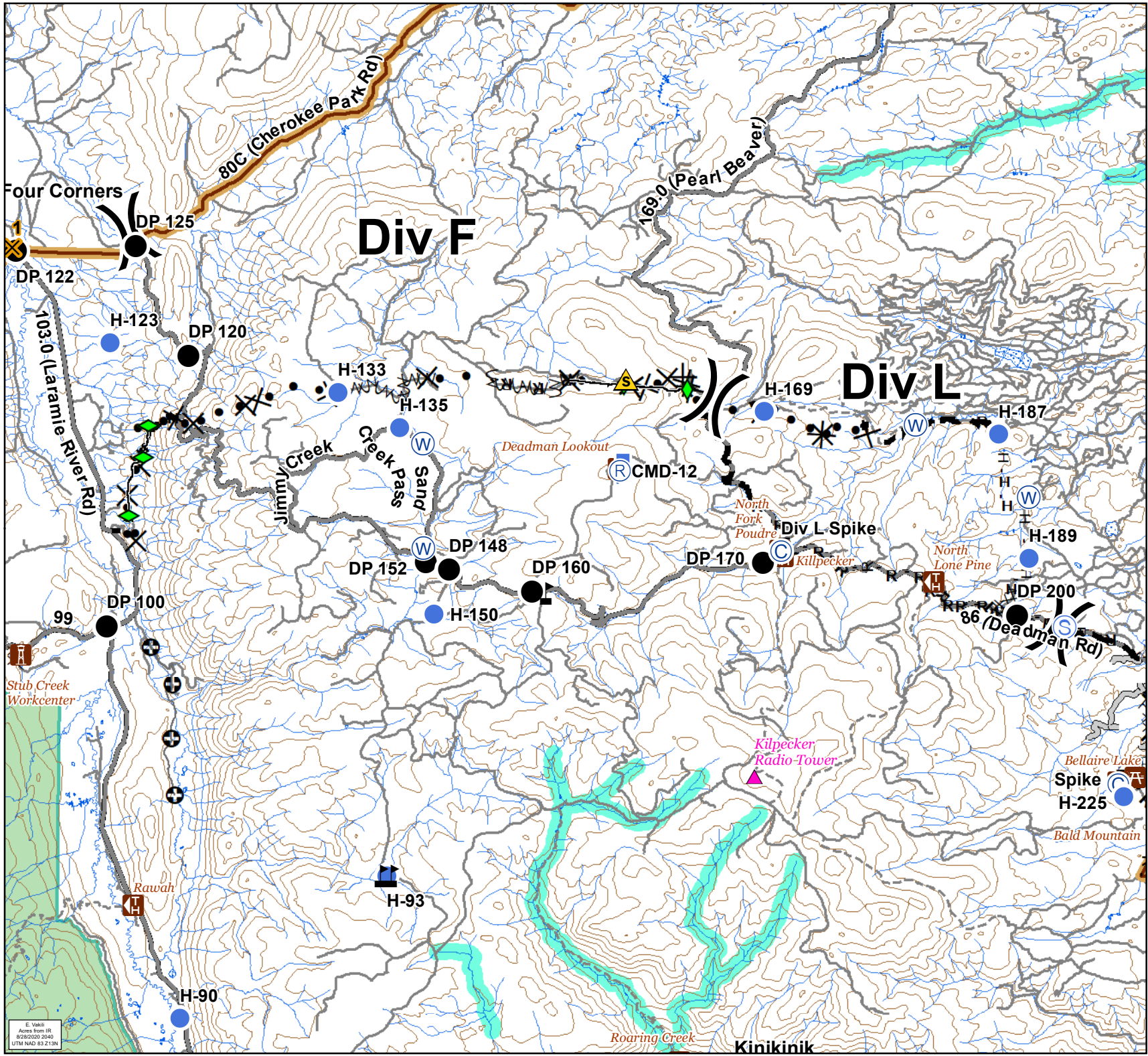
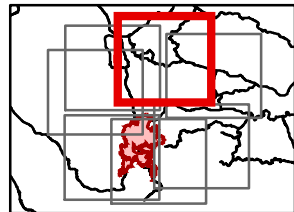
IAP
 08/29/2020
Cameron Peak
 CO-ARF 000636
 22,971 Acres
 as of 2300 08/27
Div F and L
Branch II



0 0.5 1 2 Miles

- Critical Assets
- Campground
- Picnic Site
- Other Recreation Site
- Trailhead
- Camp
- Closure
- Drop Point
- Gate
- Helispot
- Lookout
- Repeater
- Safety Zone
- Staging Area
- Stream Crossing
- Water Source
- Value at Risk
- Division Break

- Completed Dozer Line
- Completed Hand Line
- Road as Completed Line
- Access or Improved Road
- Completed Plow Line
- Proposed Dozer Line
- Fire Break Planned or Incomplete
- Planned Fire Line
- Other
- Closure Area
- Primary Routes
- Local or 4WD road
- Trail
- 600ft Retardant Avoidance Waterways
- Wilderness Areas



E. Vail
 Area from IR
 8/28/2020 2040
 UTM NAD 83 213N

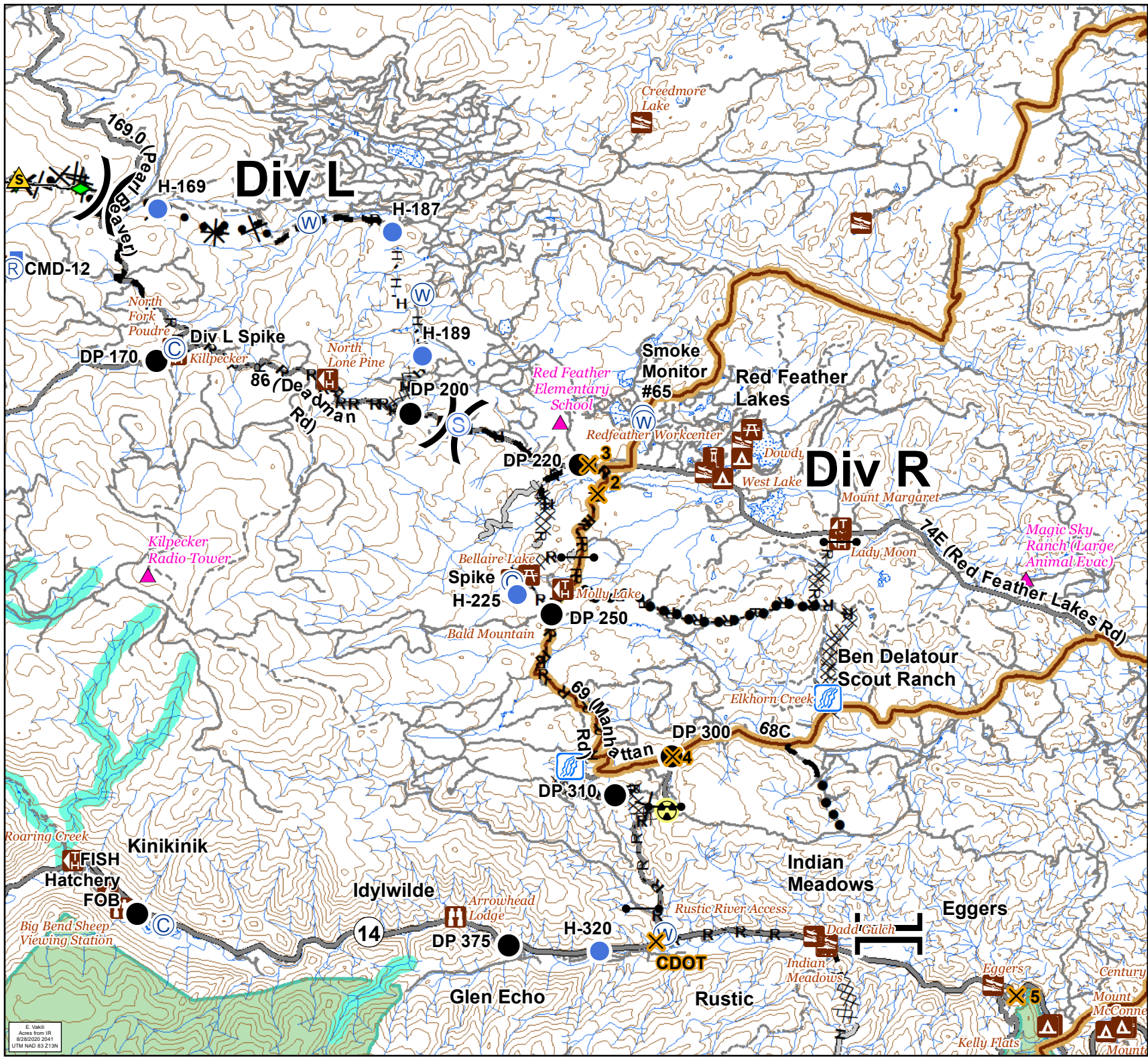
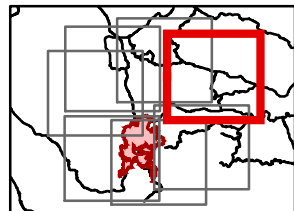
IAP
 08/29/2020
Cameron Peak
 CO-ARF 000636
 22,971 Acres
 as of 2300 08/27
Div L and R
Branch II



0 0.5 1 2 Miles

- Critical Assets
- Water Access
- Campground
- Day Use Area
- Picnic Site
- Other Recreation Site
- Trailhead
- Camp
- Closure
- Drop Point
- Gate
- Hazard
- Helispot
- Lookout
- Repeater
- Safety Zone
- Staging Area
- Stream Crossing
- Water Source
- Other
- Division Break
- Branch Break

- Completed Dozer Line
- Completed Hand Line
- Road as Completed Line
- Access or Improved Road
- Completed Plow Line
- Proposed Dozer Line
- Planned Fire Line
- Planned Secondary Line
- Closure Area
- Primary Routes
- Local or 4WD road
- Trail
- 600ft Retardant Avoidance Waterways
- Wilderness Areas




E. Vail
 Area from IR
 8/28/2020 2041
 UTM NAD 83 213N

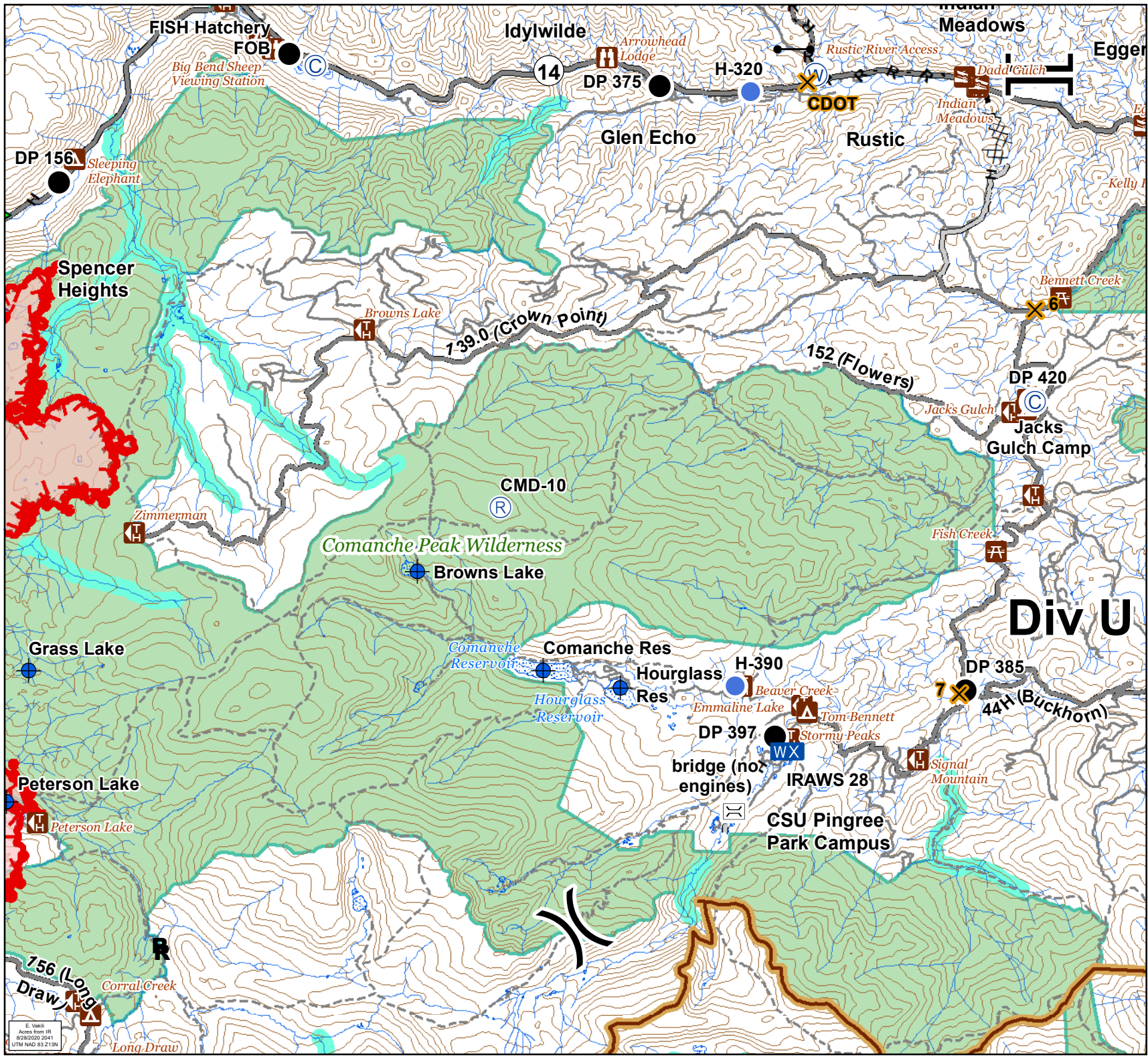
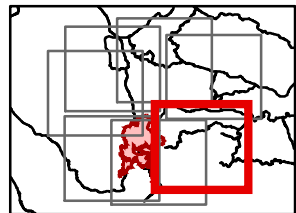
IAP
 08/29/2020
Cameron Peak
 CO-ARF 000636
 22,971 Acres
 as of 2300 08/27



Div U
Branch I



- Water Access
- Campground
- Day Use Area
- Picnic Site
- Trailhead
- Bridge
- Camp
- Closure
- Dip Site
- Drop Point
- Gate
- Helispot
- Mobile Weather Unit
- Repeater
- Fish Study Equipment
- Water Source
- Division Break
- Branch Break
- Uncontrolled Fire Edge
- Completed Dozer Line
- Completed Hand Line
- Road as Completed Line
- Access or Improved Road
- Completed Plow Line
- Planned Fire Line
- Fire Perimeter
- Closure Area
- Primary Routes
- Local or 4WD road
- Trail
- 600ft Retardant Avoidance Waterways
- Wilderness Areas




E. Vankil
 Area from IR
 8/28/2020 2041
 UTM NAD 83 213N

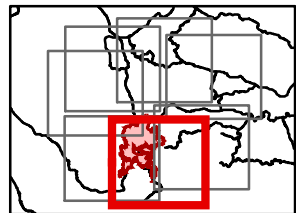
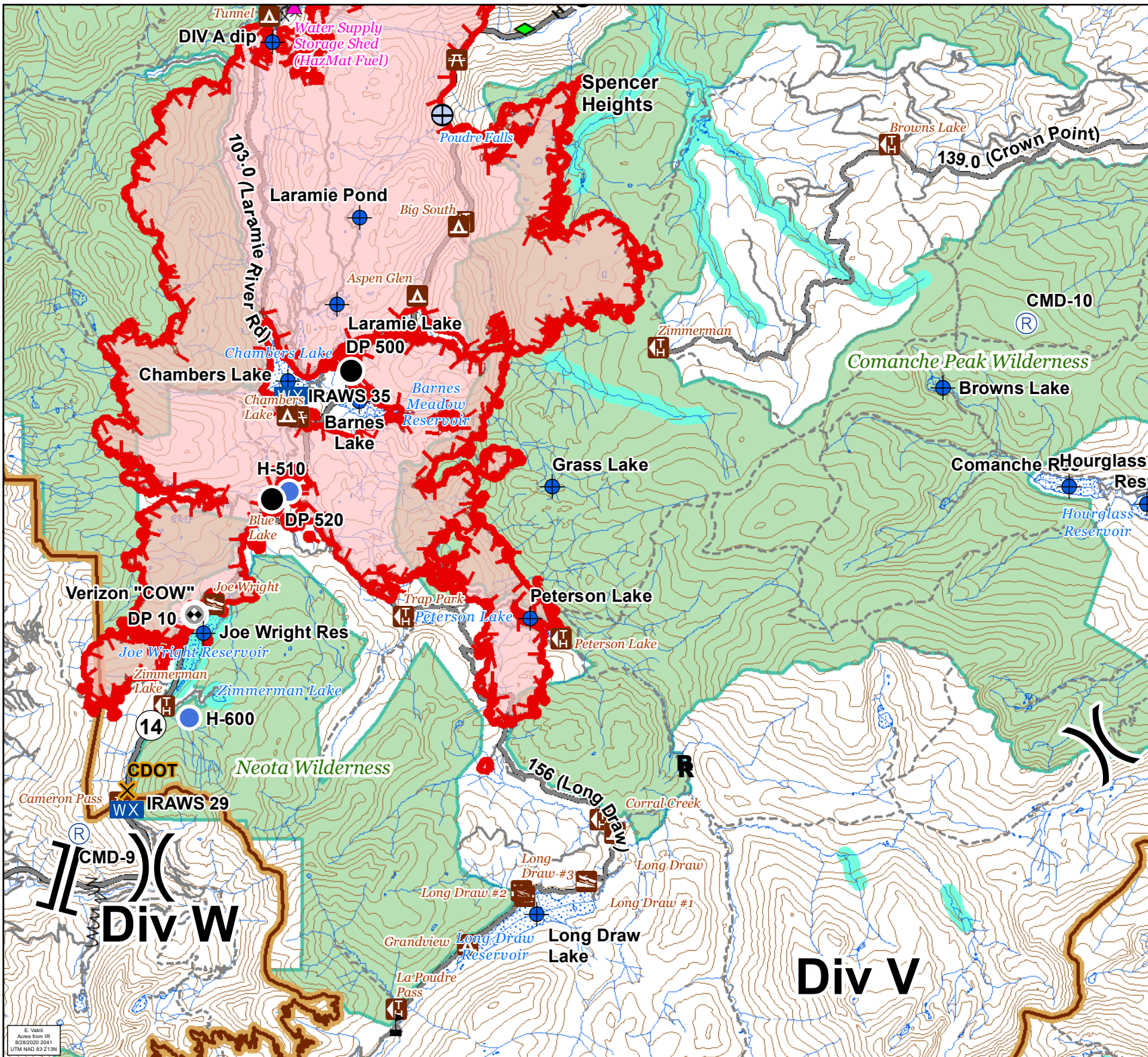
IAP
 08/29/2020
Cameron Peak
 CO-ARF 000636
 22,971 Acres
 as of 2300 08/27



Div V and W
Branch I



- Water Access
- Campground
- Picnic Site
- Trailhead
- Verizon COW
- Closure
- Dip Site
- Drop Point
- Helispot
- Mobile Weather Unit
- Repeater
- Fish Study Equipment
- Draft Site
- Value at Risk
- Other
- Division Break
- Branch Break
- Uncontrolled Fire Edge
- Completed Dozer Line
- Completed Hand Line
- Fire Break Planned or Incomplete
- Fire Perimeter
- Closure Area
- Primary Routes
- Local or 4WD road
- Trail
- 600ft Retardant Avoidance Waterways
- Wilderness Areas



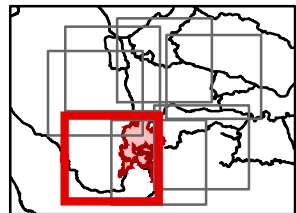
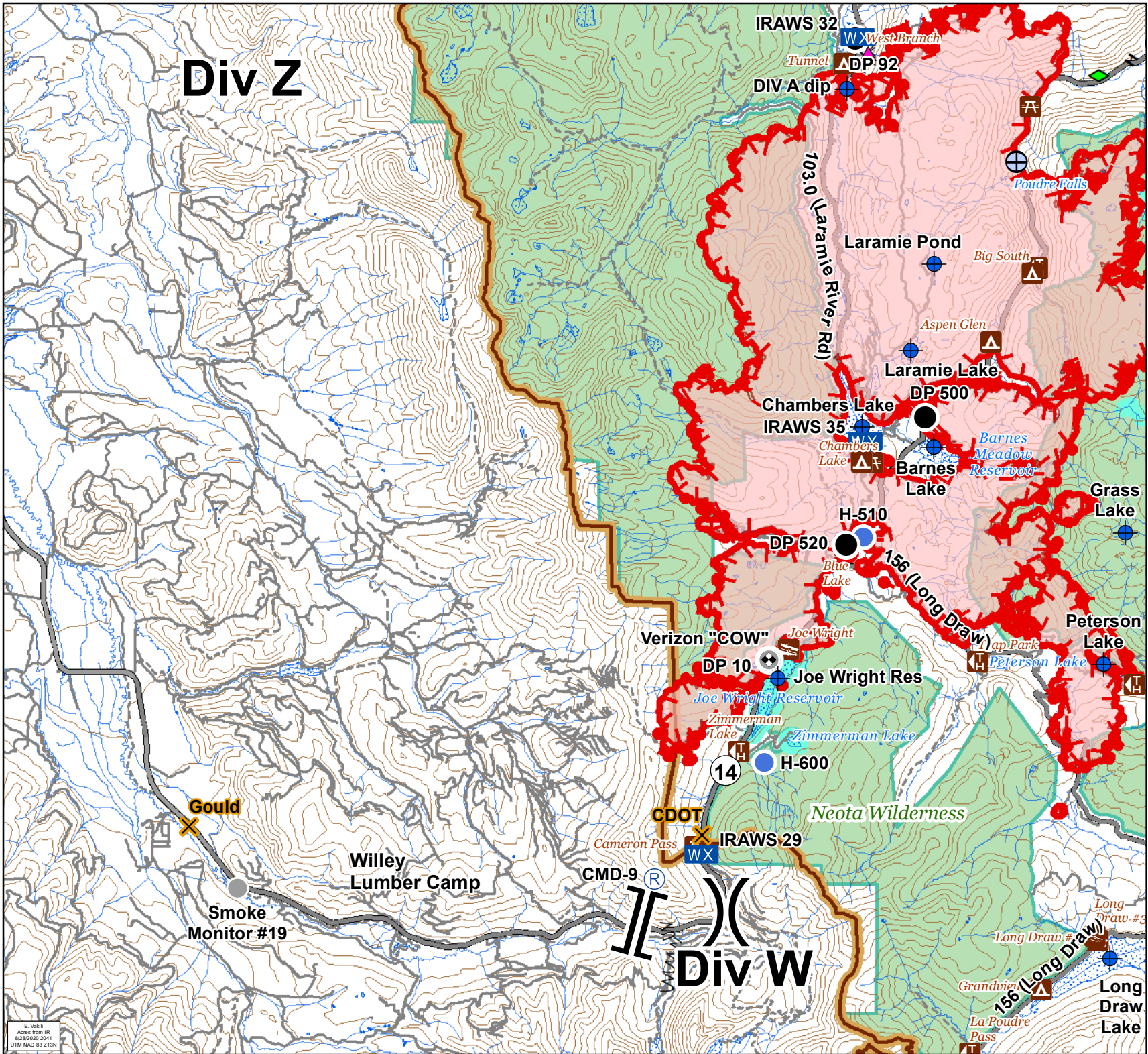
E. Vankle
 Areas from IR
 8/28/2020 2041
 UTM NAD 83 213N

IAP
 08/29/2020
Cameron Peak
 CO-ARF 000636
 22,971 Acres
 as of 2300 08/27
Div Z South
Branch II




0 0.5 1 2 Miles

- Critical Assets
- Water Access
- Campground
- Picnic Site
- Trailhead
- Verizon COW
- Closure
- Dip Site
- Drop Point
- Helispot
- Mobile Weather Unit
- Repeater
- Draft Site
- Other
- Division Break
- Branch Break
- Uncontrolled Fire Edge
- Completed Dozer Line
- Completed Hand Line
- Road as Completed Line
- Completed Plow Line
- Fire Break Planned or Incomplete
- Fire Perimeter
- Closure Area
- Primary Routes
- Local or 4WD road
- Trail
- 600ft Retardant Avoidance Waterways
- Wilderness Areas

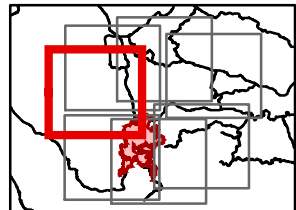
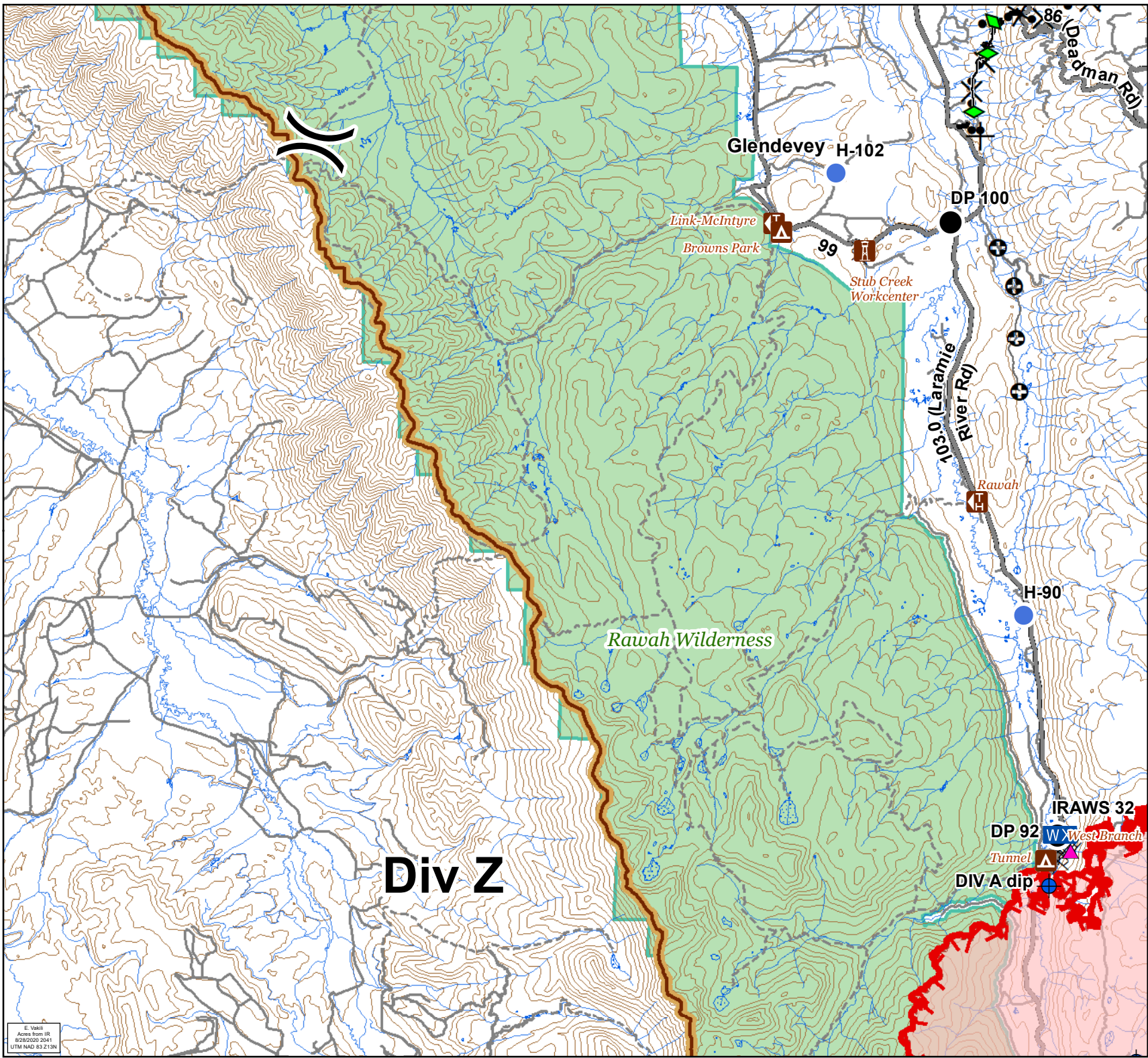


E. Vankle
 Area from IR
 8/28/2020 2041
 UTM NAD 83 213N

IAP
 08/29/2020
Cameron Peak
 CO-ARF 000636
 22,971 Acres
 as of 2300 08/27
Div Z North
Branch II



- Critical Assets
- Campground
- Other Recreation Site
- Trailhead
- Dip Site
- Drop Point
- Helispot
- Mobile Weather Unit
- Division Break
- Uncontrolled Fire Edge
- Completed Dozer Line
- Completed Hand Line
- Road as Completed Line
- Completed Plow Line
- Proposed Dozer Line
- Planned Fire Line
- Other
- Fire Perimeter
- Closure Area
- Primary Routes
- Local or 4WD road
- Trail
- Wilderness Areas



E. Vankir
 Area from IR
 8/28/2020 2041
 UTM NAD 83 213N