


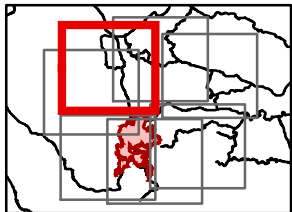
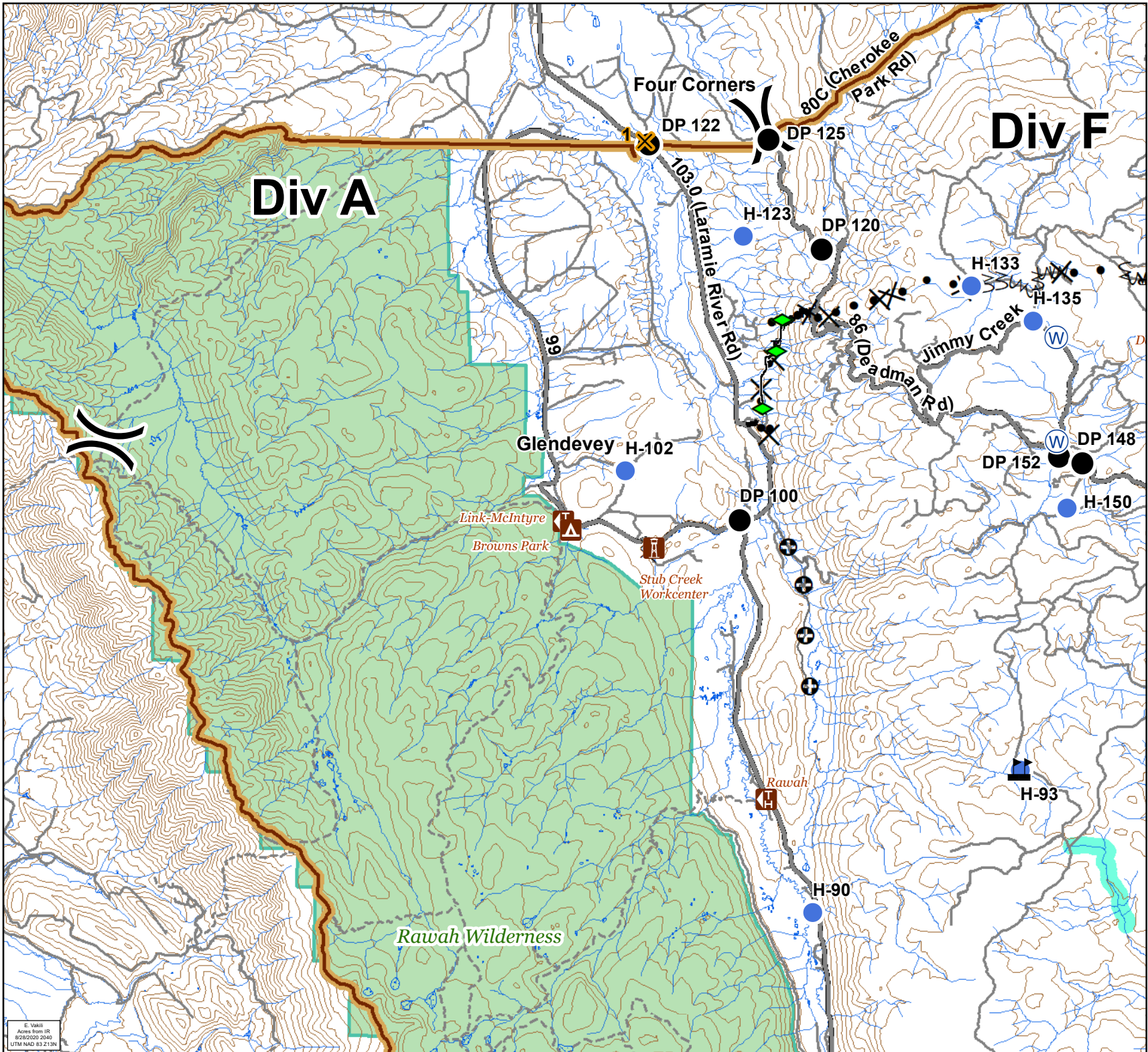
**IAP**  
 08/29/2020  
**Cameron Peak**  
 CO-ARF 000636  
 22,971 Acres  
 as of 2300 08/27



**Div A**  
**Branch II**



- Campground
- Other Recreation Site
- Trailhead
- Closure
- Drop Point
- Helispot
- Water Source
- Value at Risk
- Division Break
- Completed Dozer Line
- Completed Hand Line
- Road as Completed Line
- Completed Plow Line
- Proposed Dozer Line
- Fire Break Planned or Incomplete
- Planned Fire Line
- Other
- Closure Area
- Primary Routes
- Local or 4WD road
- Trail
- 600ft Retardant Avoidance Waterways
- Wilderness Areas



E. Vankil  
 Area from IR  
 9/28/2020 2040  
 UTM NAD 83 213N