


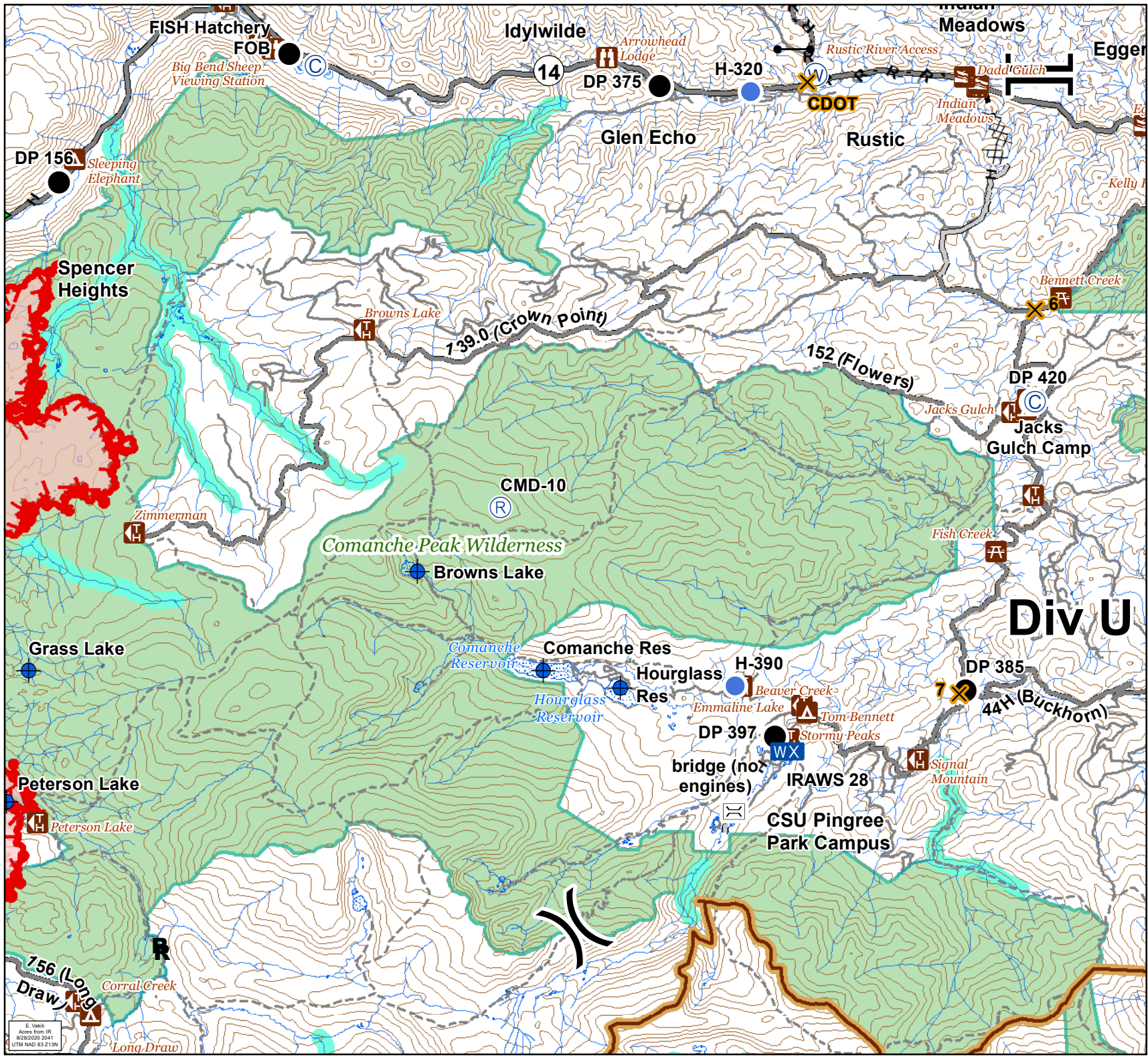
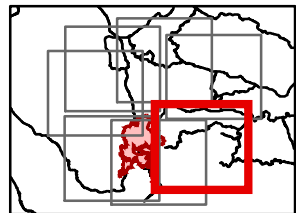
IAP
 08/29/2020
Cameron Peak
 CO-ARF 000636
 22,971 Acres
 as of 2300 08/27



Div U
Branch I



- Water Access
- Campground
- Day Use Area
- Picnic Site
- Trailhead
- Bridge
- Camp
- Closure
- Dip Site
- Drop Point
- Gate
- Helispot
- Mobile Weather Unit
- Repeater
- Fish Study Equipment
- Water Source
- Division Break
- Branch Break
- Uncontrolled Fire Edge
- Completed Dozer Line
- Completed Hand Line
- Road as Completed Line
- Access or Improved Road
- Completed Plow Line
- Planned Fire Line
- Fire Perimeter
- Closure Area
- Primary Routes
- Local or 4WD road
- Trail
- 600ft Retardant Avoidance Waterways
- Wilderness Areas



E. Vankil
 Area from IR
 8/28/2020 2041
 UTM NAD 83 213N