
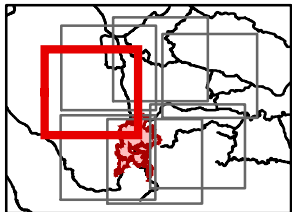
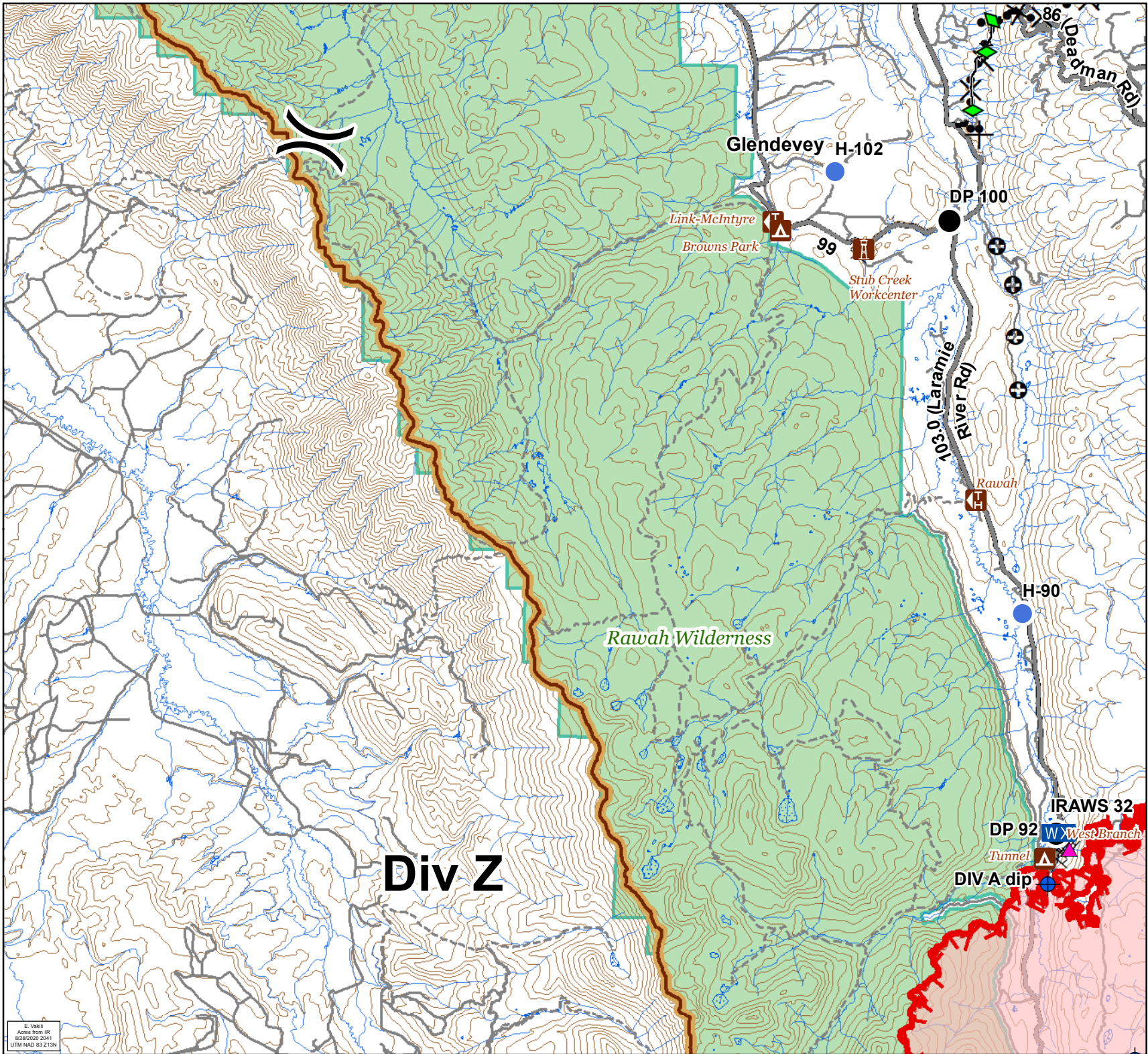


**IAP**  
 08/29/2020  
**Cameron Peak**  
 CO-ARF 000636  
 22,971 Acres  
 as of 2300 08/27  
**Div Z North**  
**Branch II**



- Critical Assets
- Campground
- Other Recreation Site
- Trailhead
- Dip Site
- Drop Point
- Helispot
- Mobile Weather Unit
- Division Break
- Uncontrolled Fire Edge
- Completed Dozer Line
- Completed Hand Line
- Road as Completed Line
- Completed Plow Line
- Proposed Dozer Line
- Planned Fire Line
- Other
- Fire Perimeter
- Closure Area
- Primary Routes
- Local or 4WD road
- Trail
- Wilderness Areas



E. Vail  
 Area from IR  
 8/28/2020 2041  
 UTM NAD 83 213N