


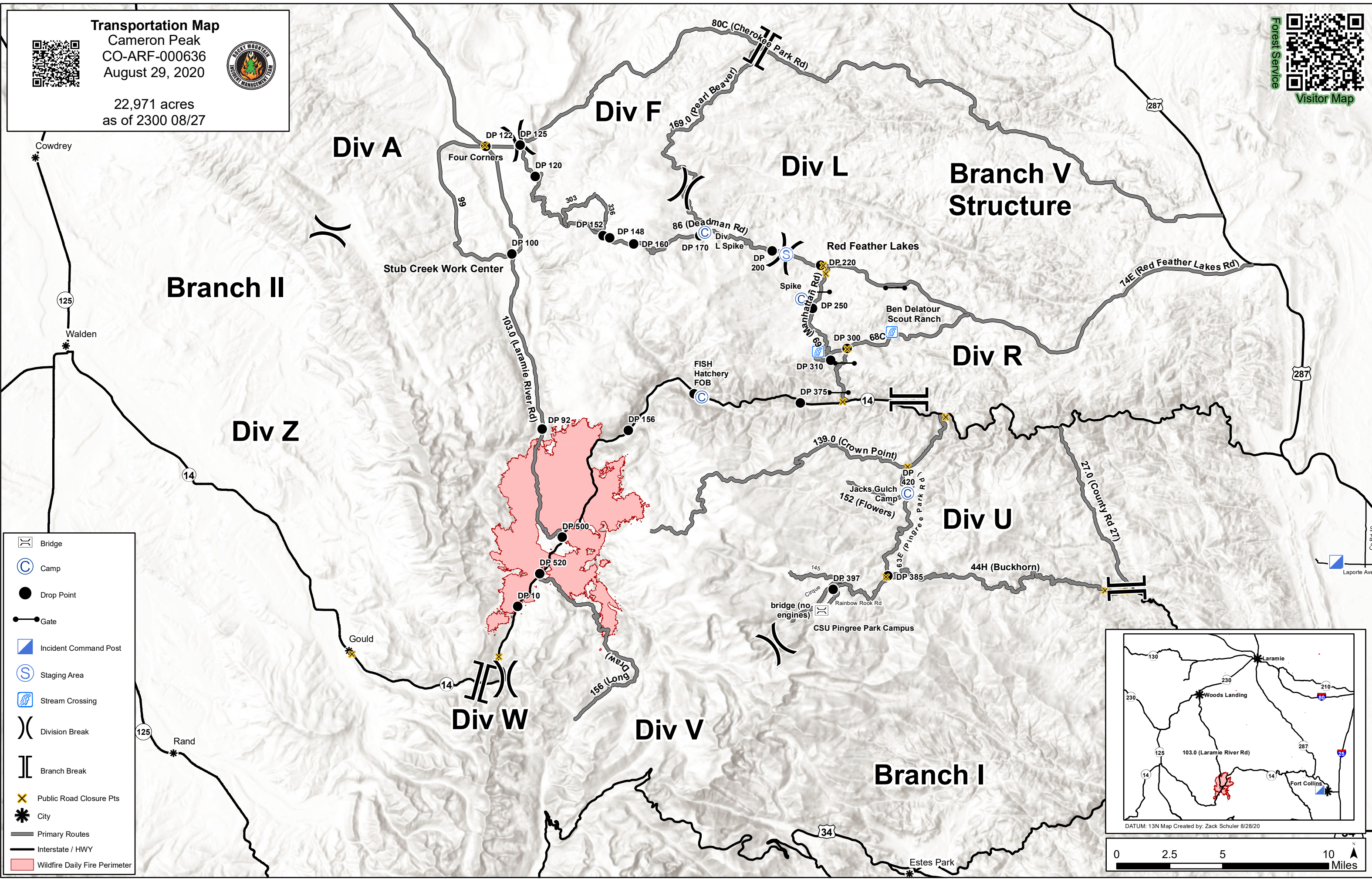
Transportation Map
 Cameron Peak
 CO-ARF-000636
 August 29, 2020











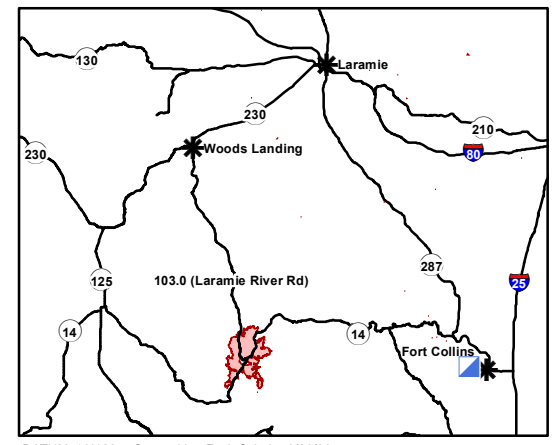
22,971 acres
 as of 2300 08/27



Forest Service
 Visitor Map



-  Bridge
-  Camp
-  Drop Point
-  Gate
-  Incident Command Post
-  Staging Area
-  Stream Crossing
-  Division Break
-  Branch Break
-  Public Road Closure Pts
-  City
-  Primary Routes
-  Interstate / HWY
-  Wildfire Daily Fire Perimeter



DATUM: 13N Map Created by: Zack Schuler 8/28/20

0 2.5 5 10 Miles



Transportation Map

Cameron Peak
CO-ARF-000636
August 29, 2020

22,971 acres
as of 2300 08/27



N



-  Bridge
-  Road Closure
-  Gate
-  Stream Crossing
-  Interstate/HWY
-  Camp
-  Drop Point
-  Staging Area
-  Primary Routes
-  Wildfire Daily Fire Perimeter

