

IAP Index

08/30/2020

Cameron Peak

CO-ARF 000636

23,007 Acres

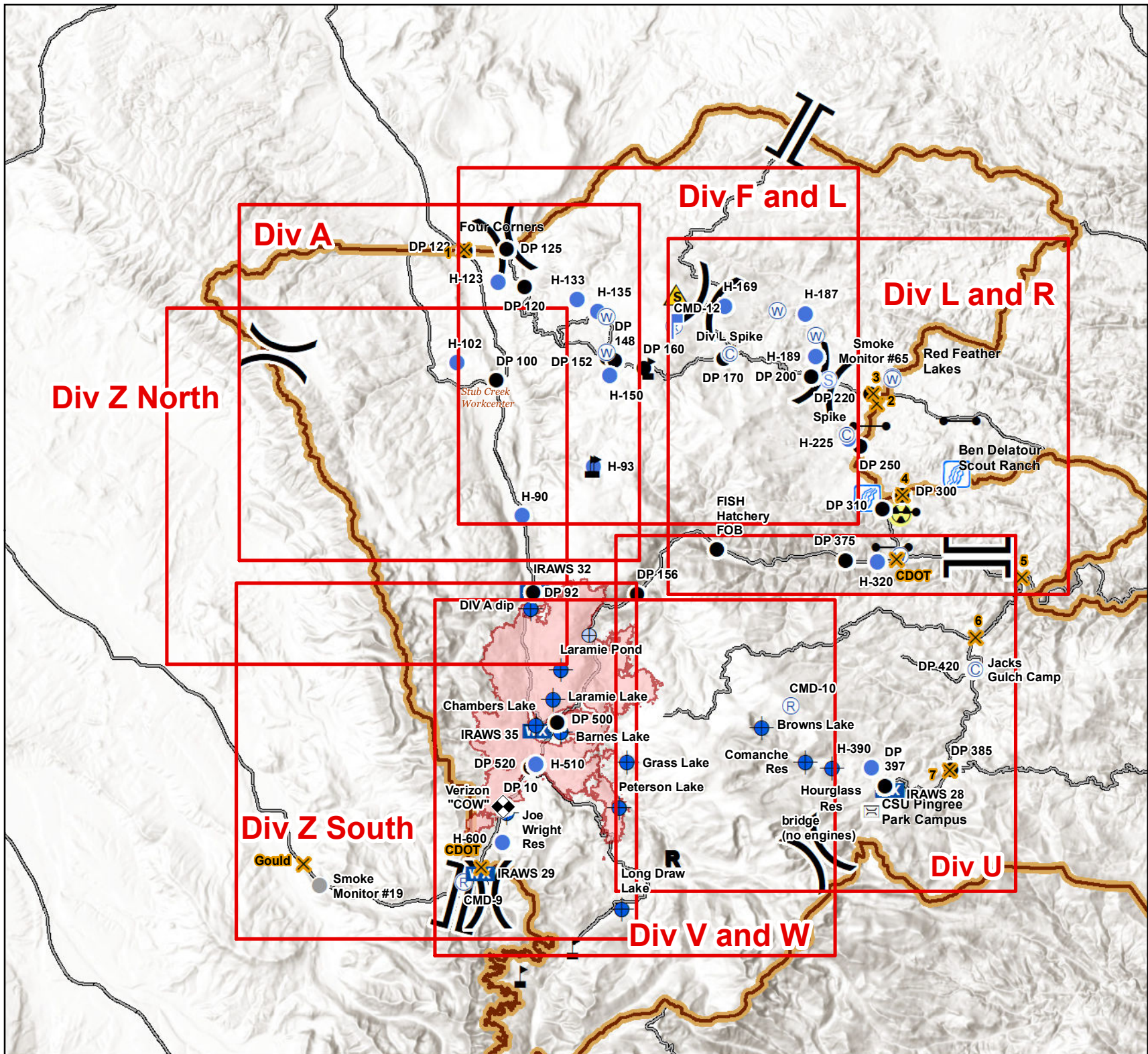
as of 0009 08/29



0 1.5 3 6 Miles

- Page Indicator
- Verizon COW
- Bridge
- Camp
- Closure
- Dip Site
- Drop Point
- Gate
- Hazard
- Helispot
- Lookout
- Mobile Weather Unit
- Repeater
- Fish Study Equipment
- Safety Zone
- Staging Area
- Stream Crossing
- Water Source
- Draft Site
- Value at Risk
- Other
- Division Break
- Branch Break
- Fire Perimeter
- Closure Area
- Major Roads

E. Vakil
Acres from IR
8/29/2020 1951
UTM NAD 83 Z13N



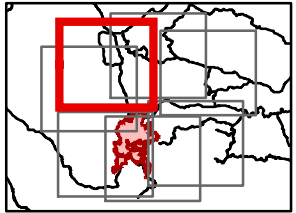
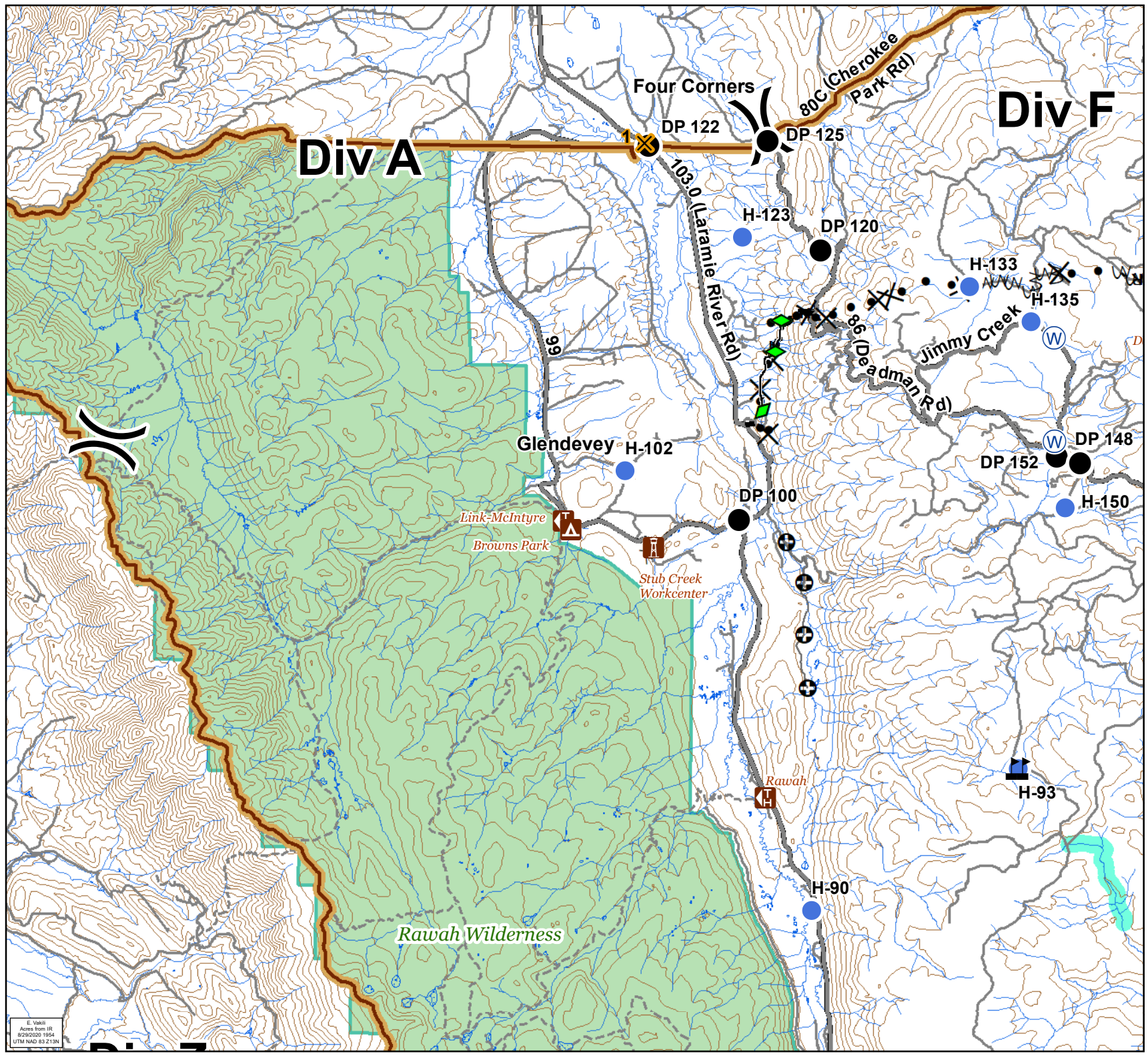
IAP
 08/30/2020
Cameron Peak
 CO-ARF 000636
 23,007 Acres
 as of 0009 08/29

Div A
Branch II

0 0.5 1 2 Miles



- Campground
- Other Recreation Site
- Trailhead
- Closure
- Drop Point
- Helispot
- Water Source
- Value at Risk
- Division Break
- Completed Dozer Line
- Completed Hand Line
- Road as Completed Line
- Completed Plow Line
- Proposed Dozer Line
- Fire Break Planned or Incomplete
- Planned Fire Line
- Other
- Closure Area
- Primary Routes
- Local or 4WD road
- Trail
- 600ft Retardant Avoidance Waterways
- Wilderness Areas



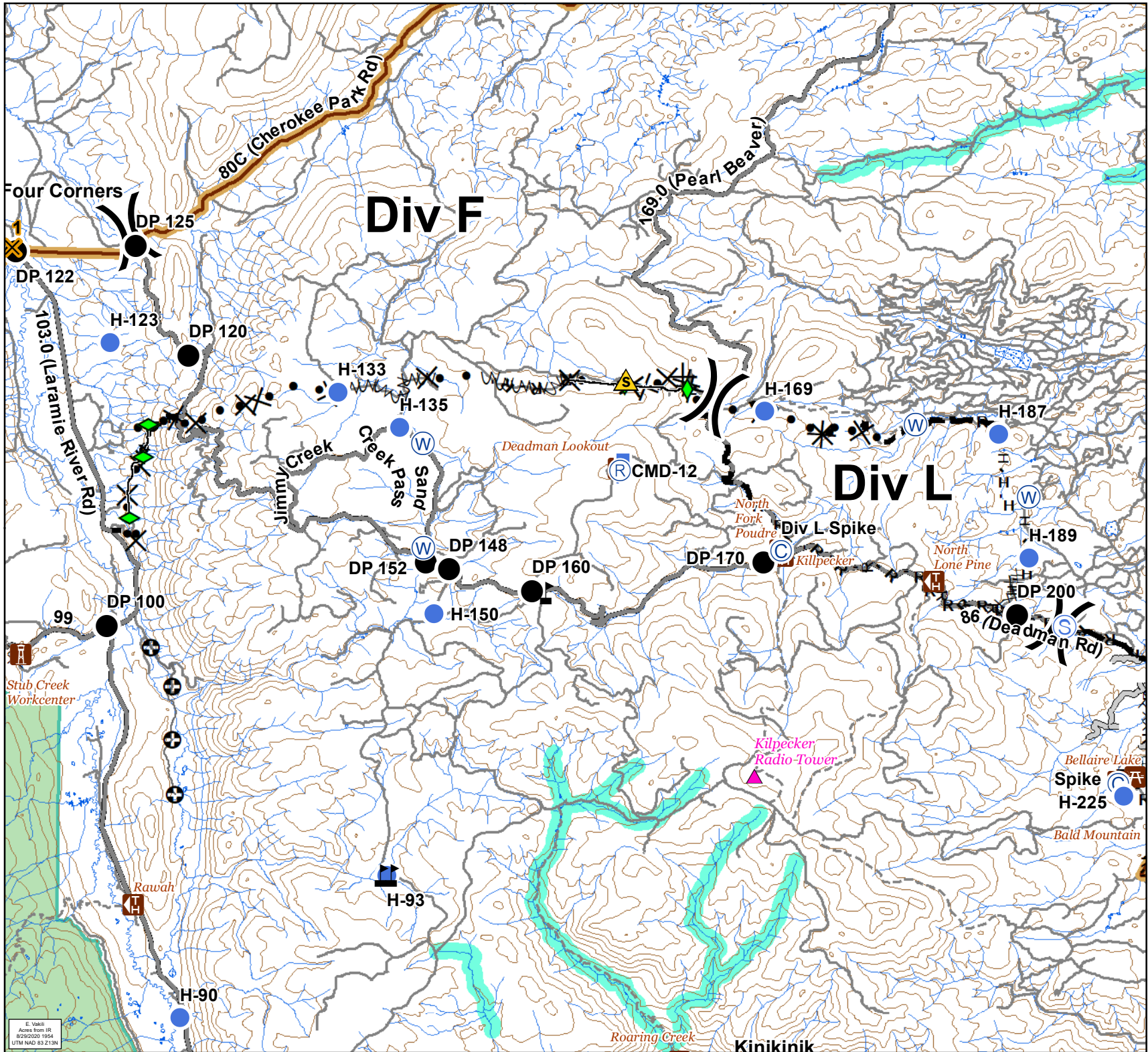
E. Vankir
 Areas from IR
 8/29/2020 1954
 UTM NAD 83 213N

IAP
 08/30/2020
Cameron Peak
 CO-ARF 000636
 23,007 Acres
 as of 0009 08/29
Div F and L
Branch II




0 0.5 1 2 Miles

- Critical Assets
- Campground
- Picnic Site
- Other Recreation Site
- Trailhead
- Camp
- Closure
- Drop Point
- Gate
- Helispot
- Lookout
- Repeater
- Safety Zone
- Staging Area
- Stream Crossing
- Water Source
- Value at Risk
- Division Break
- Completed Dozer Line
- Completed Hand Line
- Road as Completed Line
- Access or Improved Road
- Completed Plow Line
- Proposed Dozer Line
- Fire Break Planned or Incomplete
- Planned Fire Line
- Other
- Closure Area
- Primary Routes
- Local or 4WD road
- Trail
- 600ft Retardant Avoidance Waterways
- Wilderness Areas

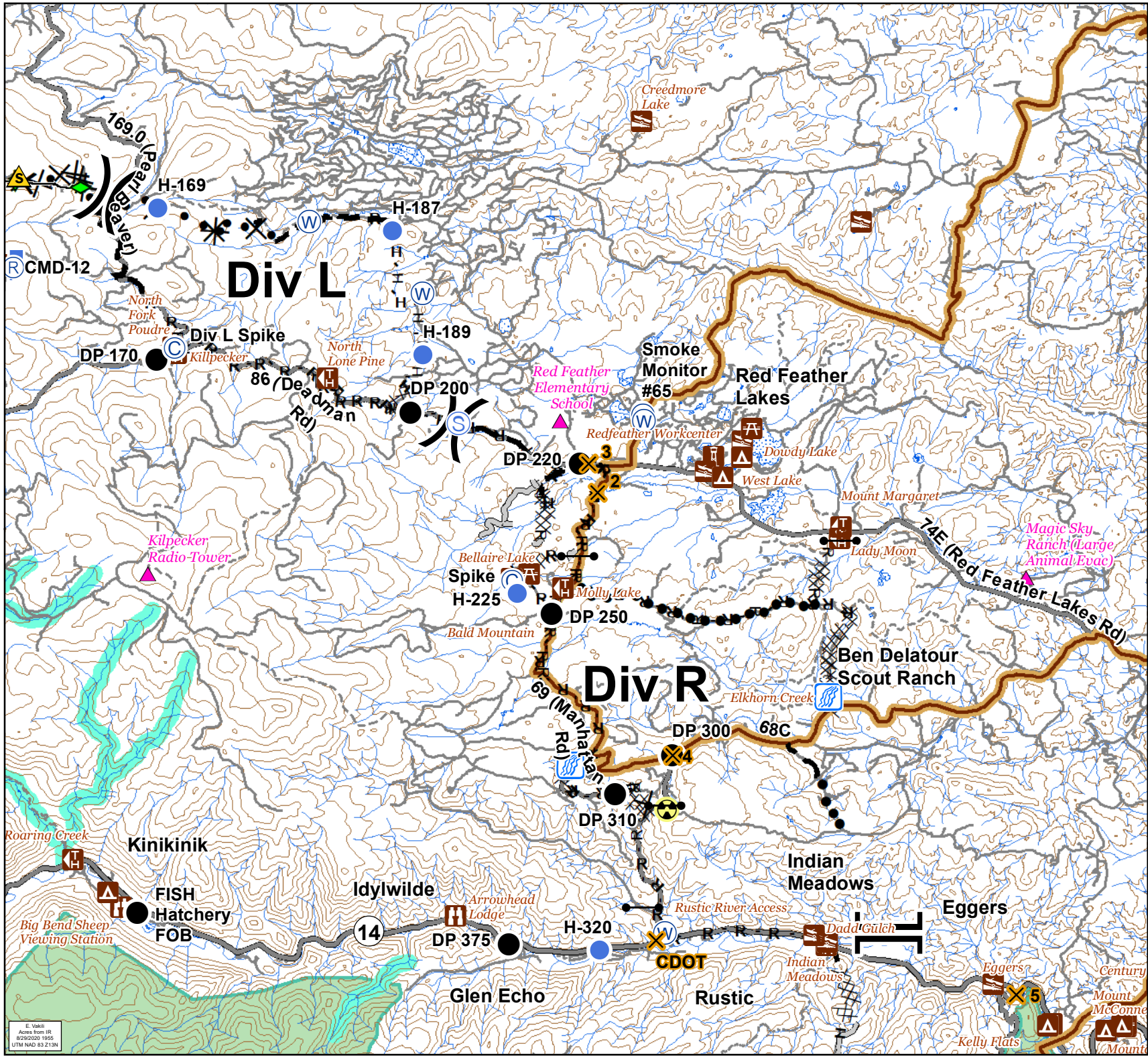
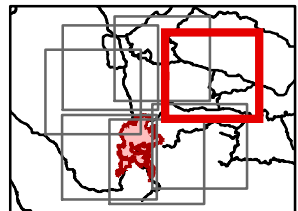


E. Vail
 Area from IR
 8/29/2020 1954
 UTM NAD 83 213N

IAP
 08/30/2020
Cameron Peak
 CO-ARF 000636
 23,007 Acres
 as of 0009 08/29
Div L and R
Branch II



- Critical Assets
- Water Access
- Campground
- Day Use Area
- Picnic Site
- Other Recreation Site
- Trailhead
- Camp
- Closure
- Drop Point
- Gate
- Hazard
- Helispot
- Lookout
- Repeater
- Safety Zone
- Staging Area
- Stream Crossing
- Water Source
- Other
- Division Break
- Branch Break
- Completed Dozer Line
- Completed Hand Line
- Road as Completed Line
- Access or Improved Road
- Completed Plow Line
- Proposed Dozer Line
- Planned Fire Line
- Planned Secondary Line
- Closure Area
- Primary Routes
- Local or 4WD road
- Trail
- 600ft Retardant Avoidance Waterways
- Wilderness Areas



E. Vail
 Area from IR
 8/29/2020 1955
 UTM NAD 83 213N

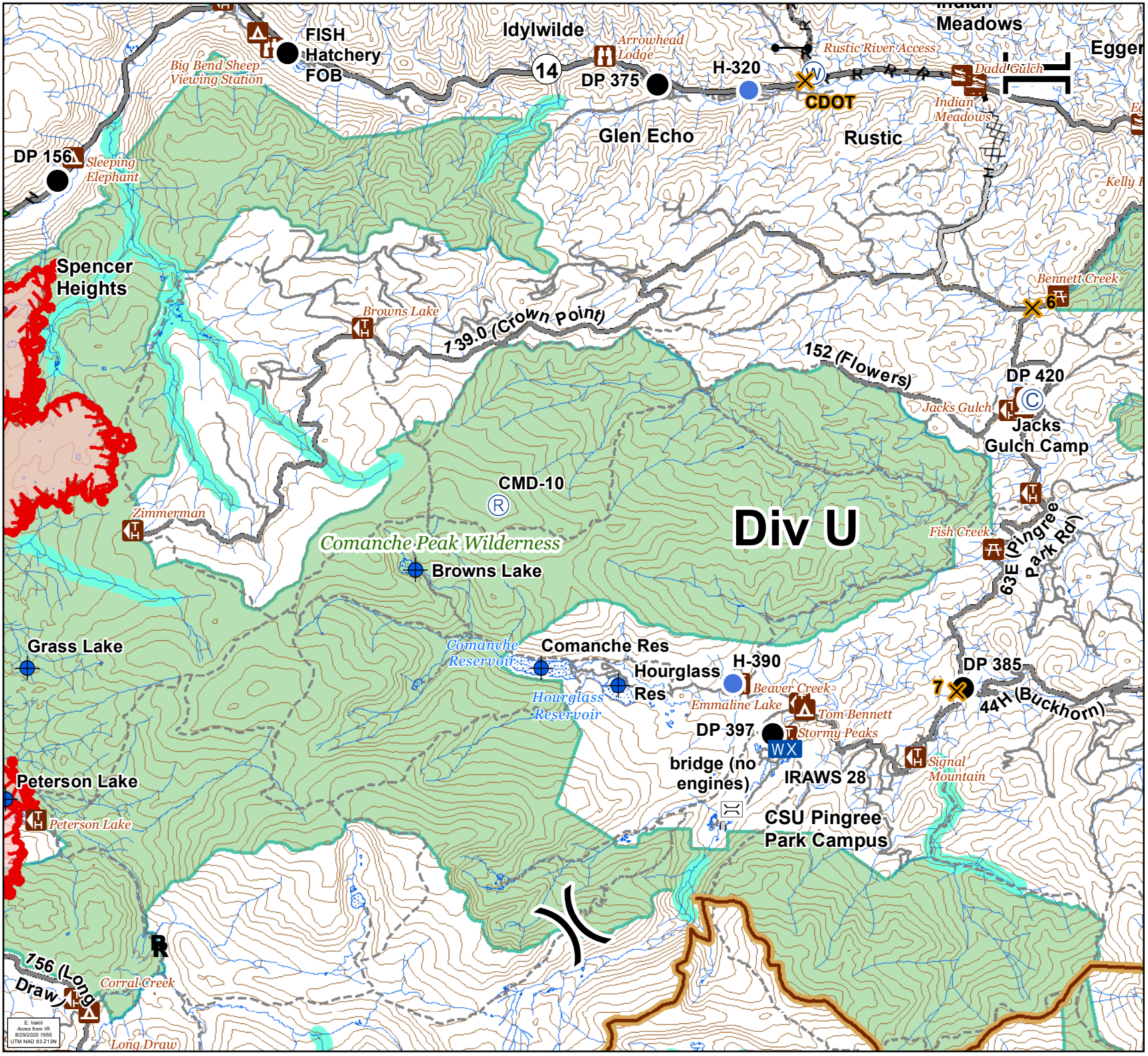
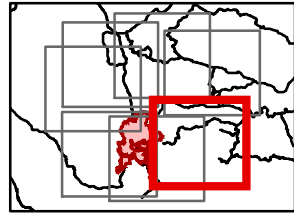
IAP
 08/30/2020
Cameron Peak
 CO-ARF 000636
 23,007 Acres
 as of 0009 08/29



Div U
Branch I



- Water Access
- Campground
- Day Use Area
- Picnic Site
- Trailhead
- Bridge
- Camp
- Closure
- Dip Site
- Drop Point
- Gate
- Helispot
- Mobile Weather Unit
- Repeater
- Fish Study Equipment
- Water Source
- Division Break
- Branch Break
- Uncontrolled Fire Edge
- Completed Dozer Line
- Completed Hand Line
- Road as Completed Line
- Access or Improved Road
- Completed Plow Line
- Planned Fire Line
- Fire Perimeter
- Closure Area
- Primary Routes
- Local or 4WD road
- Trail
- 600ft Retardant Avoidance Waterways
- Wilderness Areas

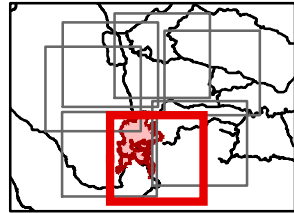
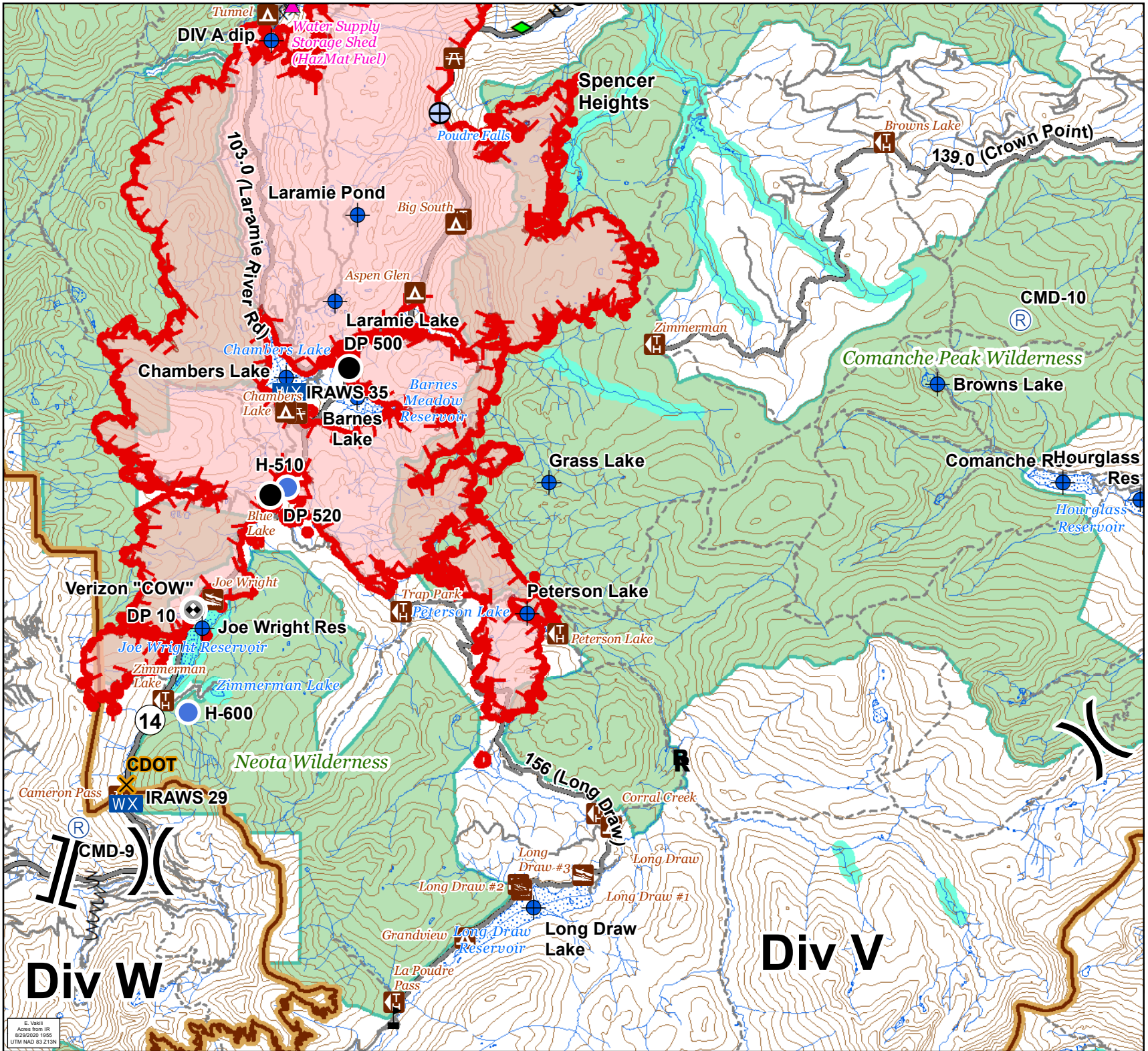


E. Vankil
 Area from IR
 8/29/2020 1955
 UTM NAD 83 213N

IAP
 08/30/2020
Cameron Peak
 CO-ARF 000636
 23,007 Acres
 as of 0009 08/29
Div V and W
Branch I

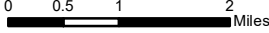


- Water Access
- Campground
- Picnic Site
- Trailhead
- Verizon COW
- Closure
- Dip Site
- Drop Point
- Helispot
- Mobile Weather Unit
- Repeater
- Fish Study Equipment
- Draft Site
- Value at Risk
- Other
- Division Break
- Branch Break
- Uncontrolled Fire Edge
- Completed Dozer Line
- Completed Hand Line
- Fire Break Planned or Incomplete
- Fire Perimeter
- Closure Area
- Primary Routes
- Local or 4WD road
- Trail
- 600ft Retardant Avoidance Waterways
- Wilderness Areas

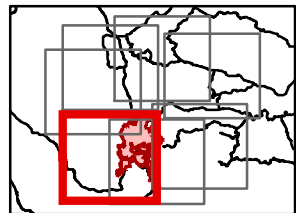
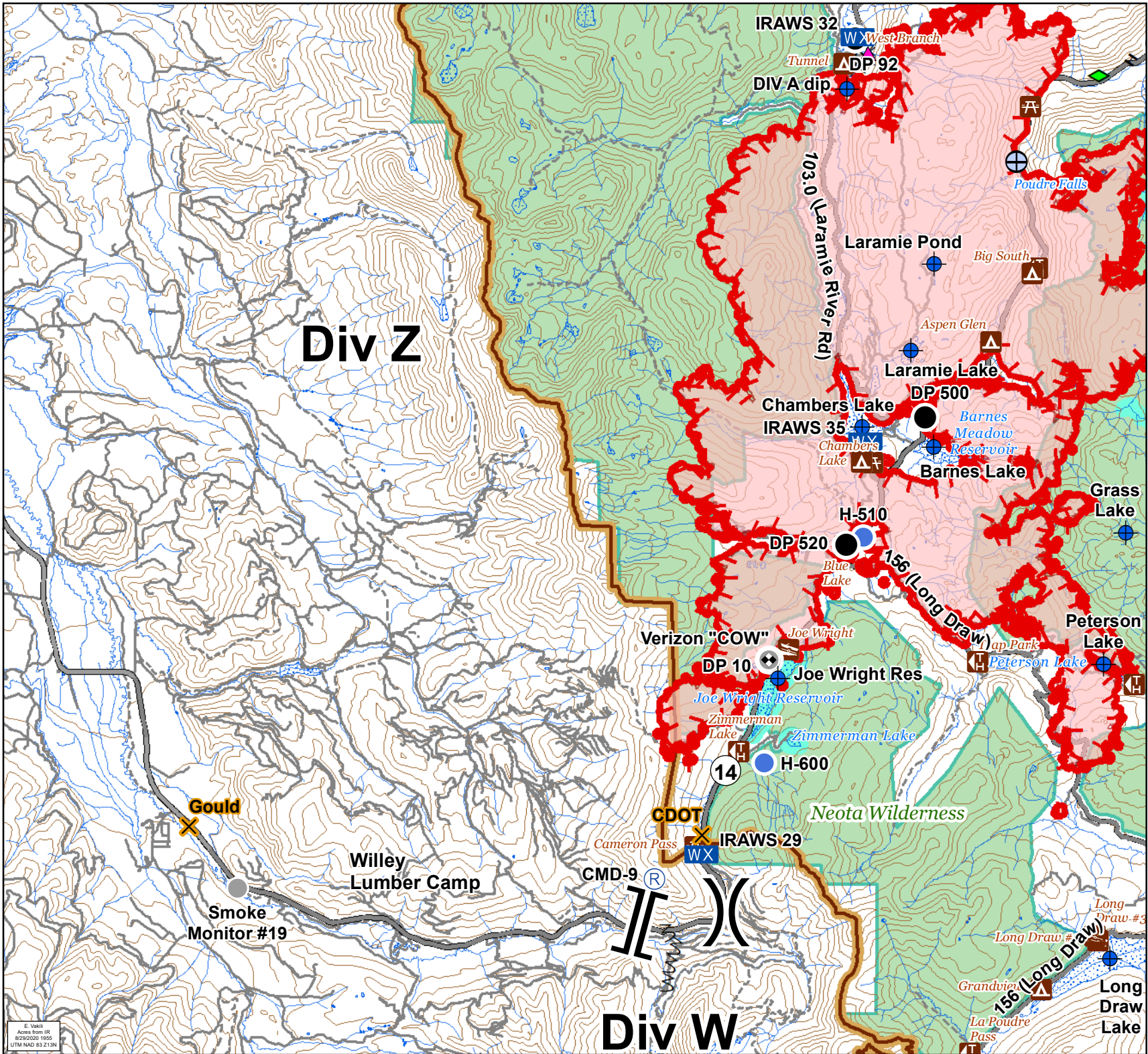


E. Vankil
 Arroyo from IR
 8/29/2020 1955
 UTM NAD 83 213N

IAP
 08/30/2020
Cameron Peak
 CO-ARF 000636
 23,007 Acres
 as of 0009 08/29
Div Z South
Branch II





- Critical Assets
- Water Access
- Campground
- Picnic Site
- Trailhead
- Verizon COW
- Closure
- Dip Site
- Drop Point
- Helispot
- Mobile Weather Unit
- Repeater
- Draft Site
- Other
- Division Break
- Branch Break
- Uncontrolled Fire Edge
- Completed Dozer Line
- Completed Hand Line
- Road as Completed Line
- Completed Plow Line
- Fire Break Planned or Incomplete
- Fire Perimeter
- Closure Area
- Primary Routes
- Local or 4WD road
- Trail
- 600ft Retardant Avoidance Waterways
- Wilderness Areas

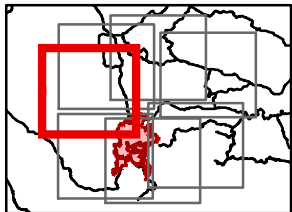
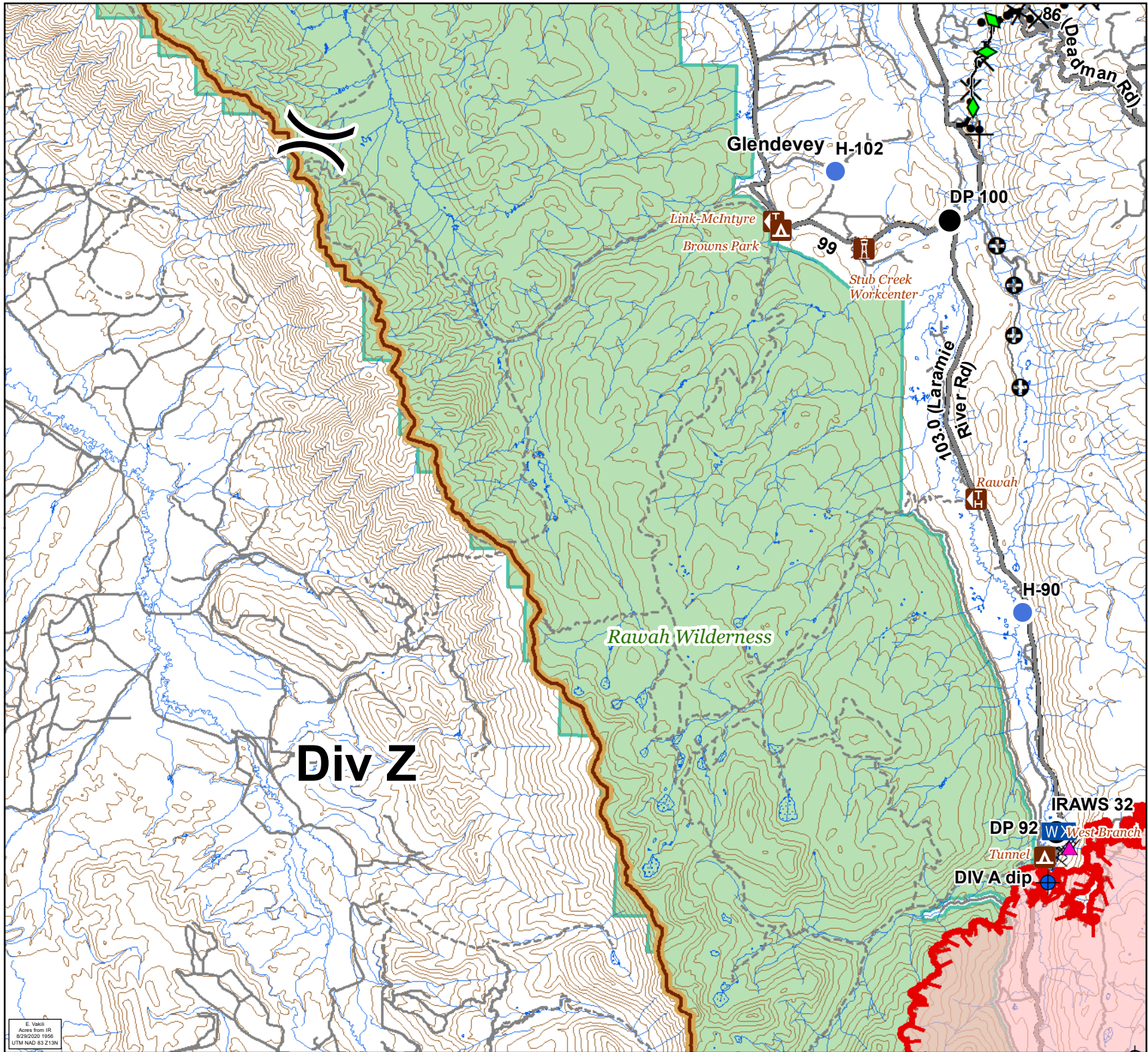


E. Vankle
 Area from IR
 8/29/2020 1955
 UTM NAD 83 213N

IAP
 08/30/2020
Cameron Peak
 CO-ARF 000636
 23,007 Acres
 as of 0009 08/29
Div Z North
Branch II



- Critical Assets
- Campground
- Other Recreation Site
- Trailhead
- Dip Site
- Drop Point
- Helispot
- Mobile Weather Unit
- Division Break
- Uncontrolled Fire Edge
- Completed Dozer Line
- Completed Hand Line
- Road as Completed Line
- Completed Plow Line
- Proposed Dozer Line
- Planned Fire Line
- Other
- Fire Perimeter
- Closure Area
- Primary Routes
- Local or 4WD road
- Trail
- Wilderness Areas



E. Vail
 Area from IR
 8/29/2020 1956
 UTM NAD 83 213N