
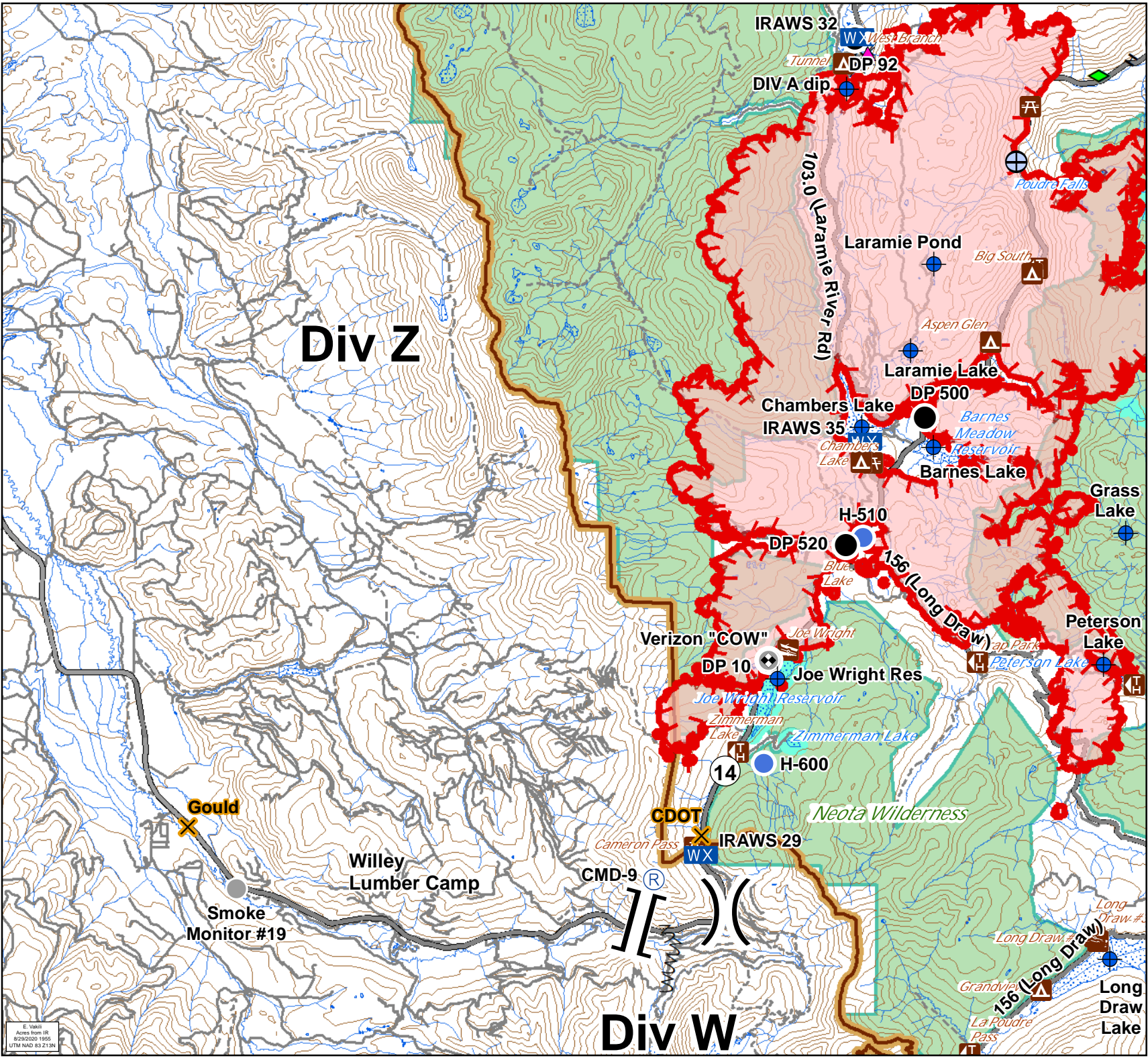
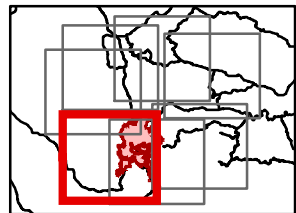


IAP
 08/30/2020
Cameron Peak
 CO-ARF 000636
 23,007 Acres
 as of 0009 08/29
Div Z South
Branch II



- Critical Assets
- Water Access
- Campground
- Picnic Site
- Trailhead
- Verizon COW
- Closure
- Dip Site
- Drop Point
- Helispot
- Mobile Weather Unit
- Repeater
- Draft Site
- Other
- Division Break
- Branch Break
- Uncontrolled Fire Edge
- Completed Dozer Line
- Completed Hand Line
- Road as Completed Line
- Completed Plow Line
- Fire Break Planned or Incomplete
- Fire Perimeter
- Closure Area
- Primary Routes
- Local or 4WD road
- Trail
- 600ft Retardant Avoidance Waterways
- Wilderness Areas



E. Vankle
 Area from IR
 8/29/2020 1955
 UTM NAD 83 213N