













Transportation Map

Cameron Peak
CO-ARF-000636
August 30, 2020

23,007 acres
as of 0009 08/29



-  Bridge
-  Road Closure
-  Gate
-  Stream Crossing
-  Interstate/HWY
-  Camp
-  Drop Point
-  Staging Area
-  Primary Routes
-  Wildfire Daily Fire Perimeter

