



IAP

08/31/2020

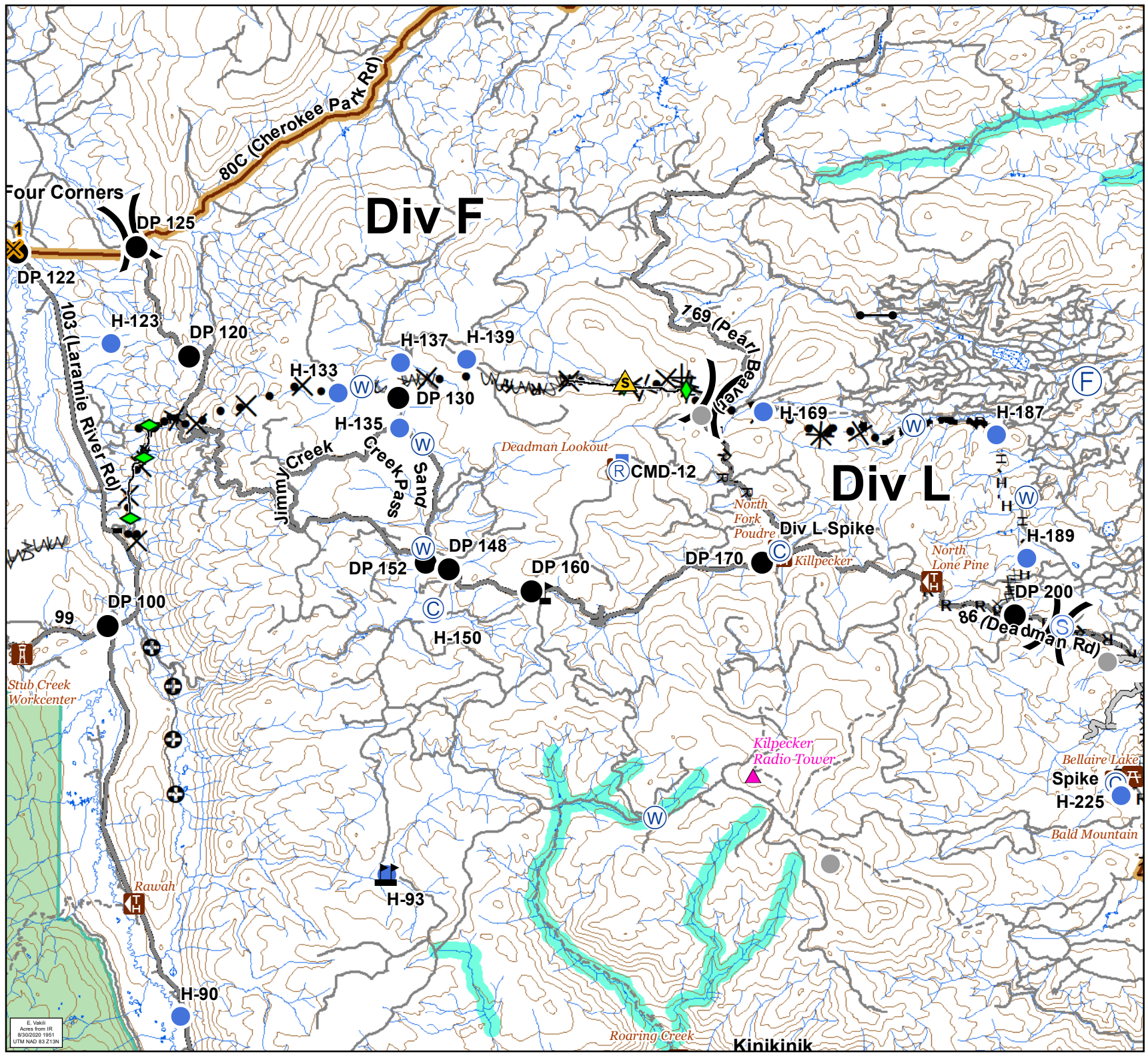
Cameron Peak  
CO-ARF 000636  
23,013 Acres  
as of 2352 08/29

Div F and L  
Branch II

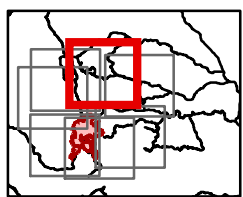
0 0.250.5 1



- Critical Assets
- Campground
- Picnic Site
- Other Recreation Site
- Trailhead
- Camp
- Closure
- Drop Point
- Fire Station
- Gate
- Hellsite
- Lookout
- Repeater
- Safety Zone
- Staging Area
- Stream Crossing
- Water Source
- Value at Risk
- Other
- Division Break
- Completed Dozer Line
- Completed Hand Line
- Road as Completed Line
- Access or Improved Road
- Completed Plow Line
- Proposed Dozer Line
- Fire Break Planned or Incomplete
- Planned Fire Line
- Other
- Closure Area
- Primary Routes
- Local or 4WD road
- Trail
- 600ft Retardant Avoidance Waterways
- Wilderness Areas



E. Vail  
Area from IR  
8/30/2020 1951  
UTM NAD 83 213N



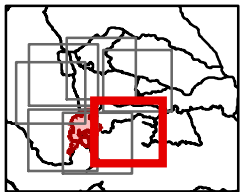
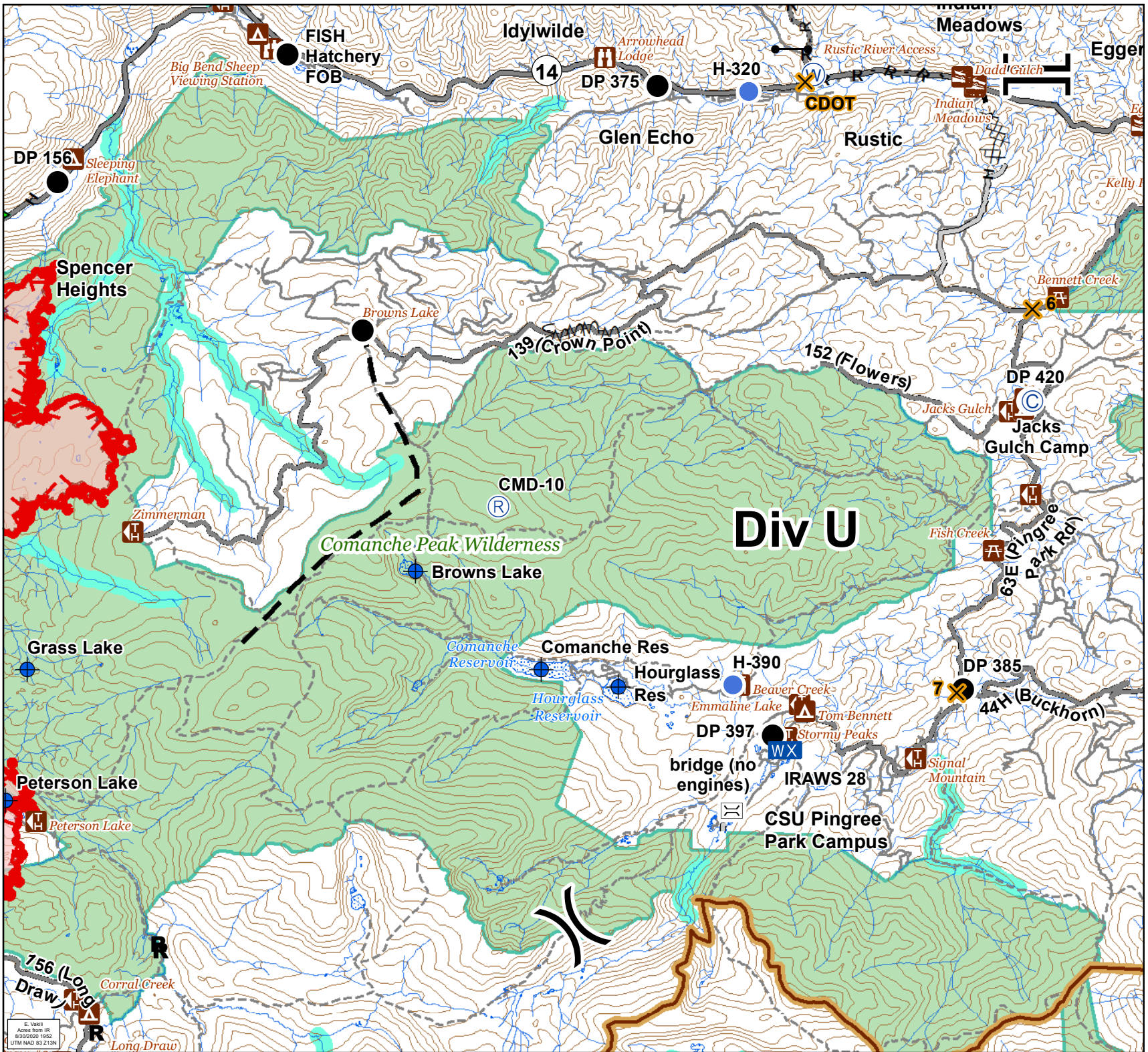


**IAP**  
 08/31/2020  
**Cameron Peak**  
 CO-ARF 000636  
 23,013 Acres  
 as of 2352 08/29



**Div U**  
**Branch I**

- Water Access
- Campground
- Day Use Area
- Picnic Site
- Trailhead
- Bridge
- Camp
- Closure
- Dip Site
- Drop Point
- Gate
- Helispot
- Mobile Weather Unit
- Repeater
- Fish Study Equipment
- Water Source
- Division Break
- Branch Break
- Uncontrolled Fire Edge
- Completed Dozer Line
- Completed Hand Line
- Road as Completed Line
- Access or Improved Road
- Completed Plow Line
- Fire Break Planned or Incomplete
- Planned Fire Line
- Fire Perimeter
- Closure Area
- Primary Routes
- Local or 4WD road
- Trail
- 600ft Retardant Avoidance Waterways
- Wilderness Areas



E. Vankil  
 Area from IR  
 8/30/2020 1952  
 UTM NAD 83 213N

IAP

08/31/2020

Cameron Peak

CO-ARF 000636

23,013 Acres

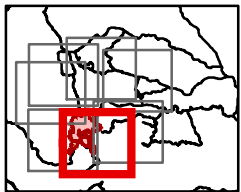
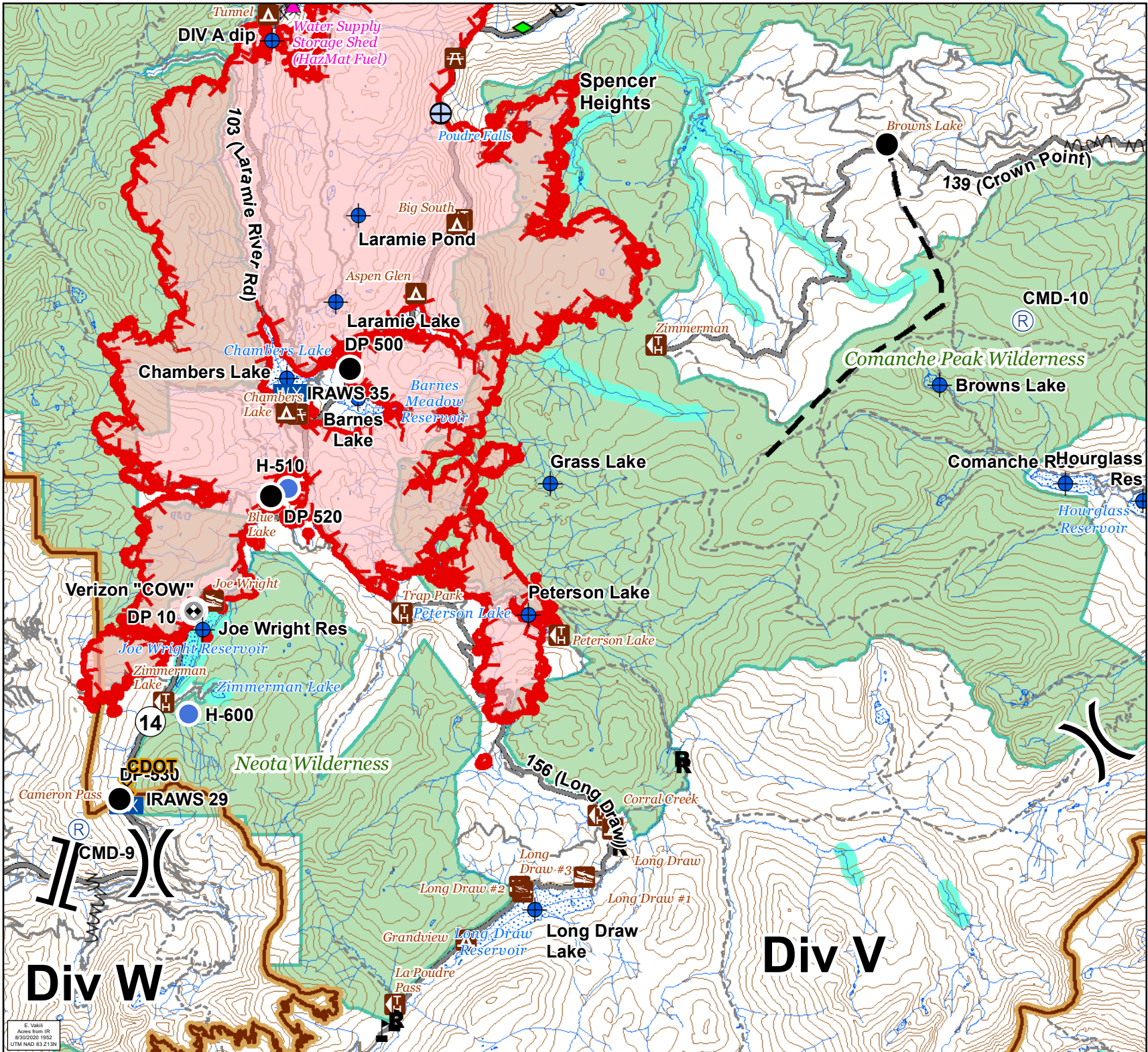
as of 2352 08/29

Div V and W

Branch I

- Water Access
- Campground
- Picnic Site
- Trailhead
- Verizon COW
- Closure
- Dip Site
- Drop Point
- Helispot
- Mobile Weather Unit
- Repeater
- Fish Study Equipment
- Draft Site
- Value at Risk
- Other
- Division Break
- Branch Break

- Uncontrolled Fire Edge
- Completed Dozer Line
- H - H Completed Hand Line
- Fire Break Planned or Incomplete
- Planned Fire Line
- Fire Perimeter
- Closure Area
- Primary Routes
- Local or 4WD road
- Trail
- 600ft Retardant Avoidance Waterways
- Wilderness Areas



E. Vankil  
 Area from IR  
 8/30/2020 1952  
 UTM NAD 83 213N

Div W

Div V

IAP

08/31/2020

Cameron Peak

CO-ARF 000636

23,013 Acres

as of 2352 08/29

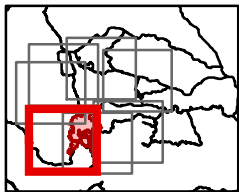
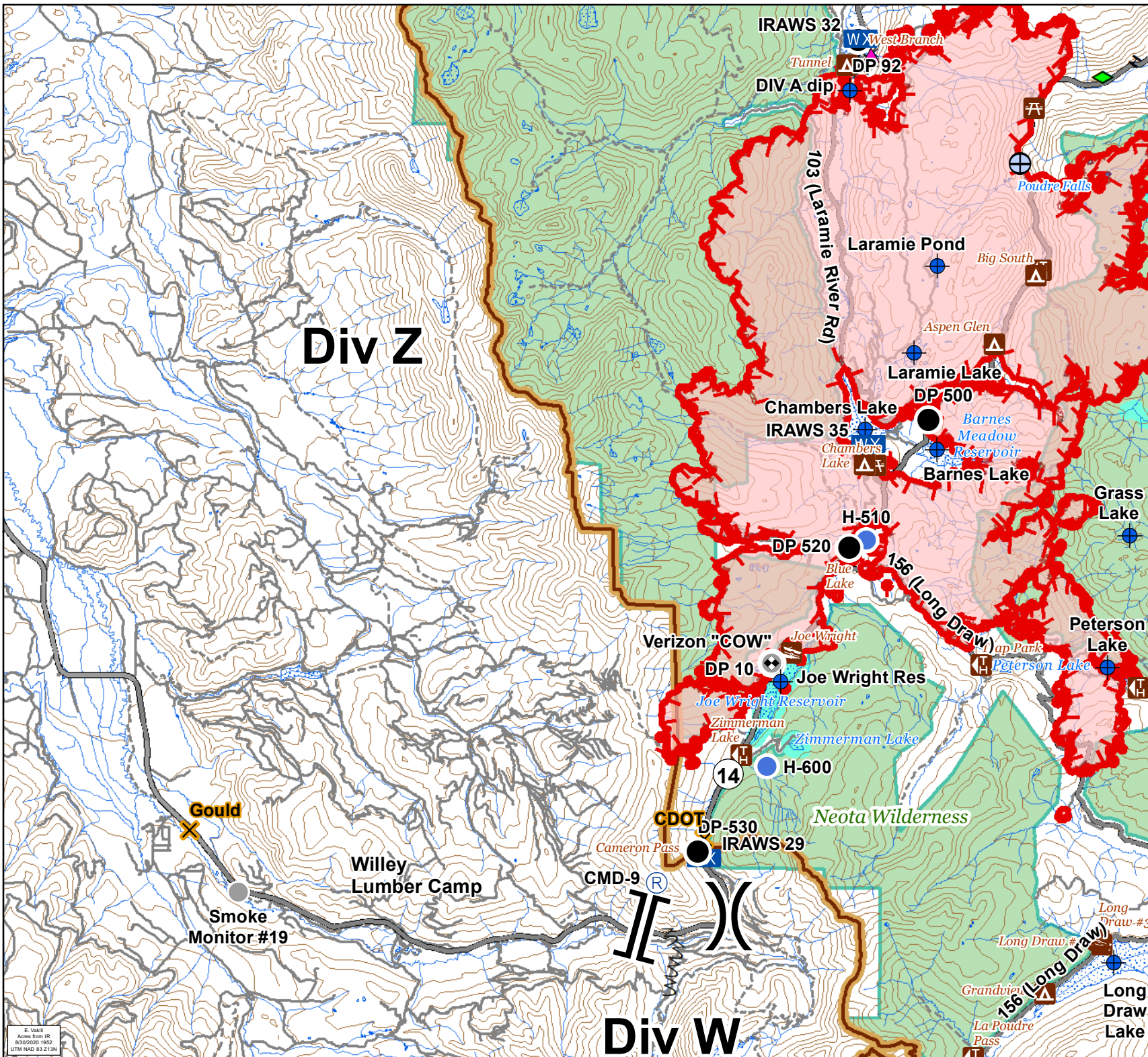
Div Z South

Branch II

0 0.250.5 1



- Critical Assets
- Water Access
- Campground
- Picnic Site
- Trailhead
- Verizon COW
- Closure
- Dip Site
- Drop Point
- Helispot
- Mobile Weather Unit
- Repeater
- Draft Site
- Other
- Division Break
- Branch Break
- Uncontrolled Fire Edge
- Completed Dozer Line
- Completed Hand Line
- Road as Completed Line
- Completed Plow Line
- Fire Break Planned or Incomplete
- Fire Perimeter
- Closure Area
- Primary Routes
- Local or 4WD road
- Trail
- 600ft Retardant Avoidance Waterways
- Wilderness Areas



E. Vankle  
Aerial from IR  
8/30/2020 1952  
UTM NAD 83 213N

IAP

08/31/2020

Cameron Peak

CO-ARF 000636

23,013 Acres

as of 2352 08/29

Div Z North  
Branch II

0 0.250.5 1

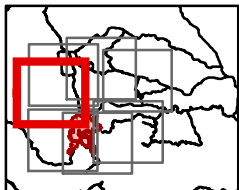
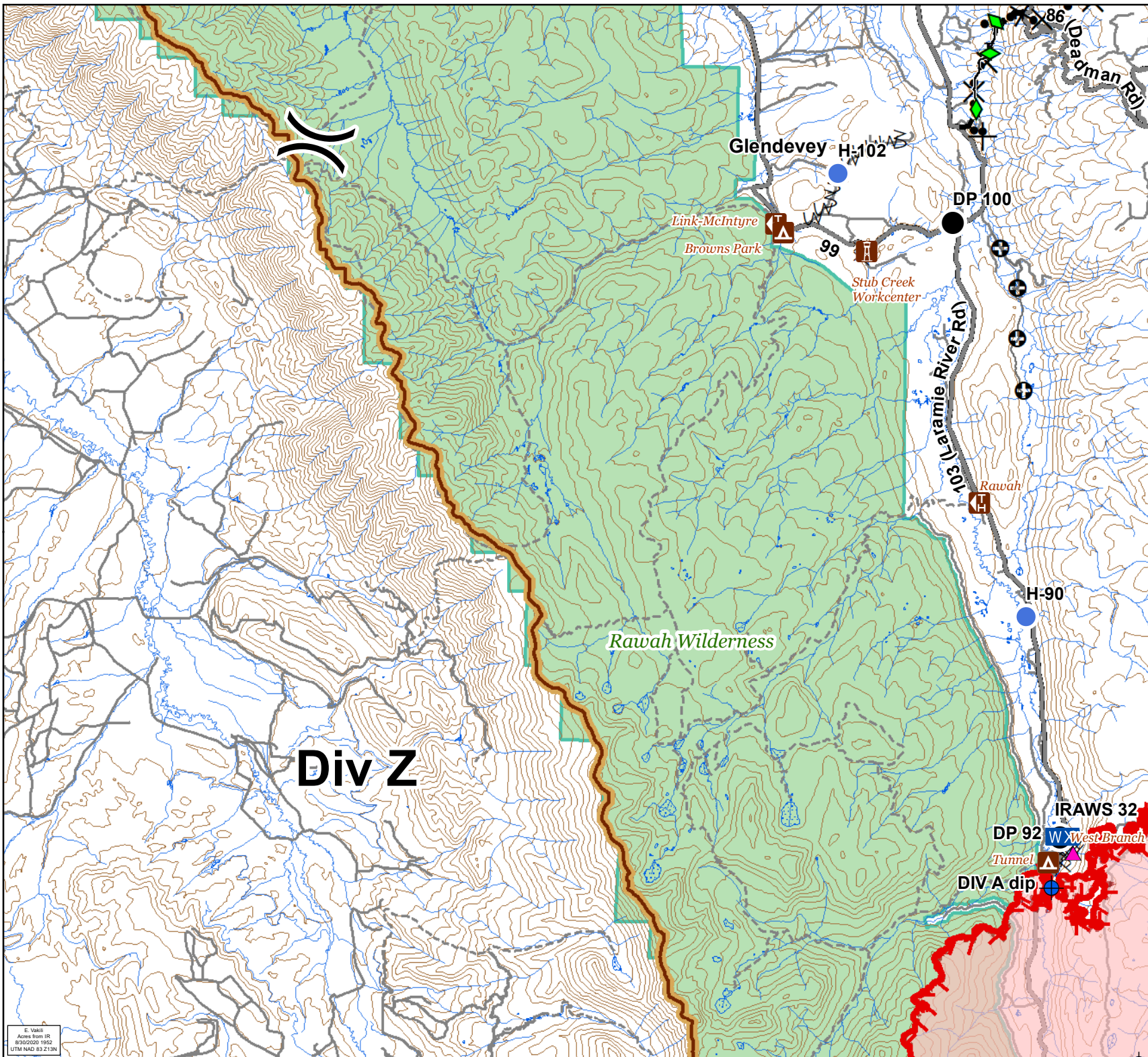
Miles



N



- Critical Assets
- Campground
- Other Recreation Site
- Trailhead
- Dip Site
- Drop Point
- Helispot
- Mobile Weather Unit
- Division Break
- Uncontrolled Fire Edge
- Completed Dozer Line
- Completed Hand Line
- Road as Completed Line
- Completed Plow Line
- Proposed Dozer Line
- Fire Break Planned or Incomplete
- Planned Fire Line
- Other
- Fire Perimeter
- Closure Area
- Primary Routes
- Local or 4WD road
- Trail
- Wilderness Areas



E. Vankir  
Aerial from IR  
8/30/2020 1952  
UTM NAD 83 213N