

IAP Index

08/31/2020

Cameron Peak

CO-ARF 000636

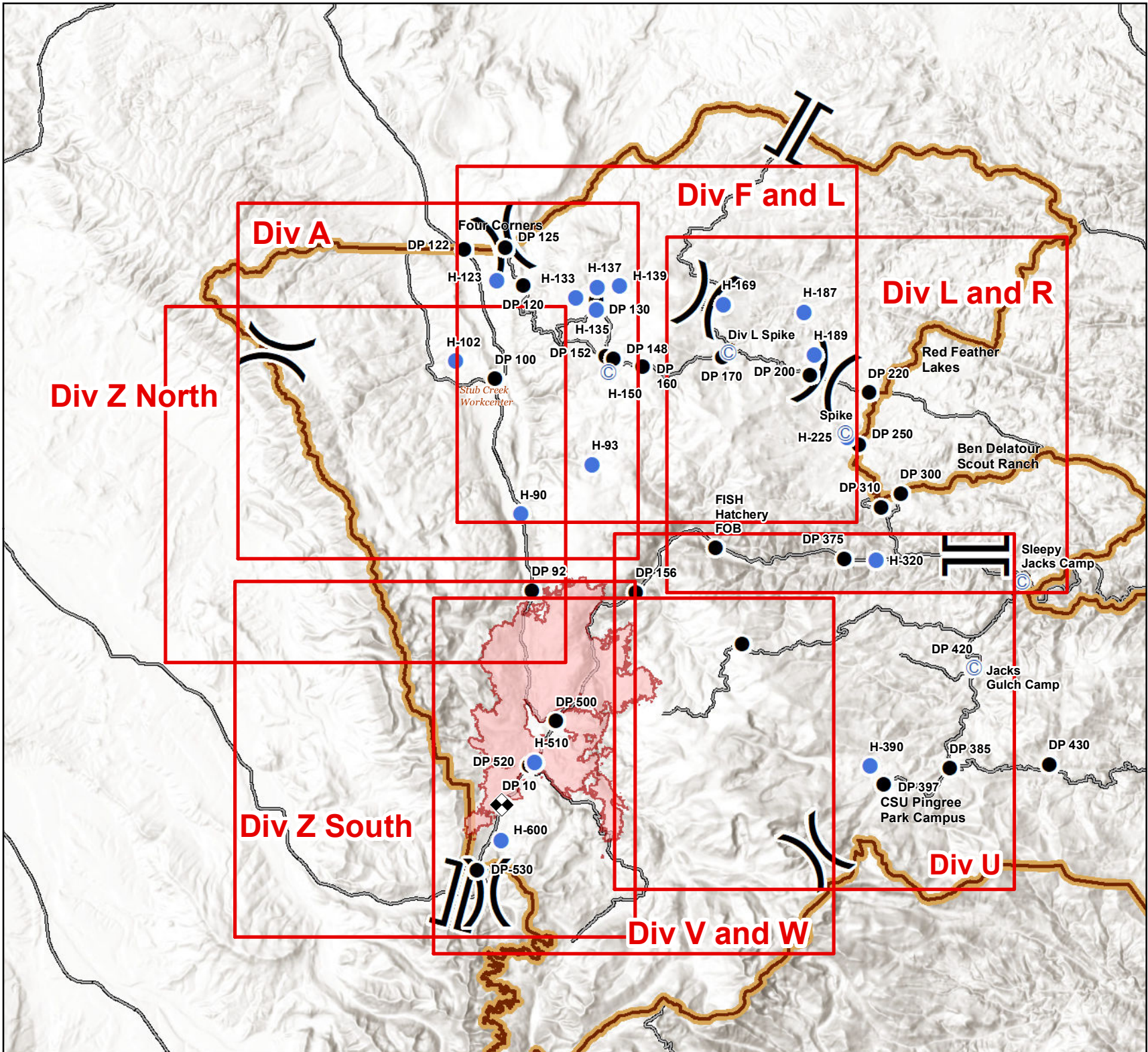
23,013 Acres

as of 2352 08/29



0 1.5 3 6 Miles

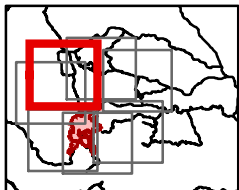
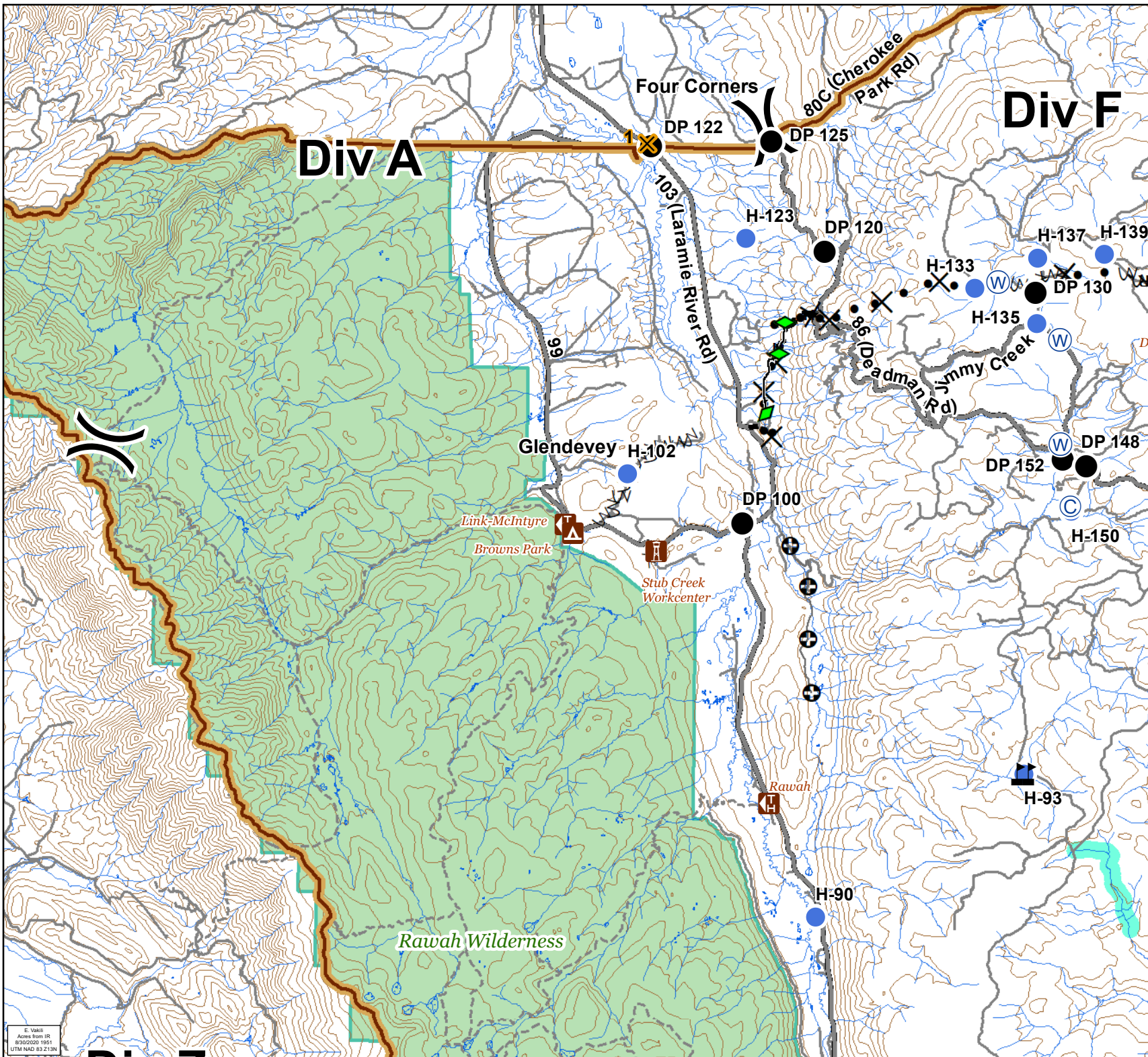
- Page Indicator
- Verizon COW
- Camp
- Drop Point
- Helispot
- Division Break
- Branch Break
- Fire Perimeter
- Closure Area
- Major Roads



IAP
 08/31/2020
Cameron Peak
 CO-ARF 000636
 23,013 Acres
 as of 2352 08/29



- Div A**
Branch II
- Campground
 - Other Recreation Site
 - Trailhead
 - Camp
 - Closure
 - Drop Point
 - Helispot
 - Water Source
 - Value at Risk
 - Division Break
 - Completed Dozer Line
 - Completed Hand Line
 - Road as Completed Line
 - Completed Plow Line
 - Proposed Dozer Line
 - Fire Break Planned or Incomplete
 - Planned Fire Line
 - Other
 - Closure Area
 - Primary Routes
 - Local or 4WD road
 - Trail
 - 600ft Retardant Avoidance Waterways
 - Wilderness Areas



E. Vankir
 Area from IR
 8/30/2020 1951
 UTM NAD 83 213N

IAP

08/31/2020

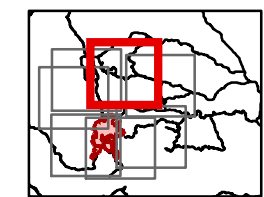
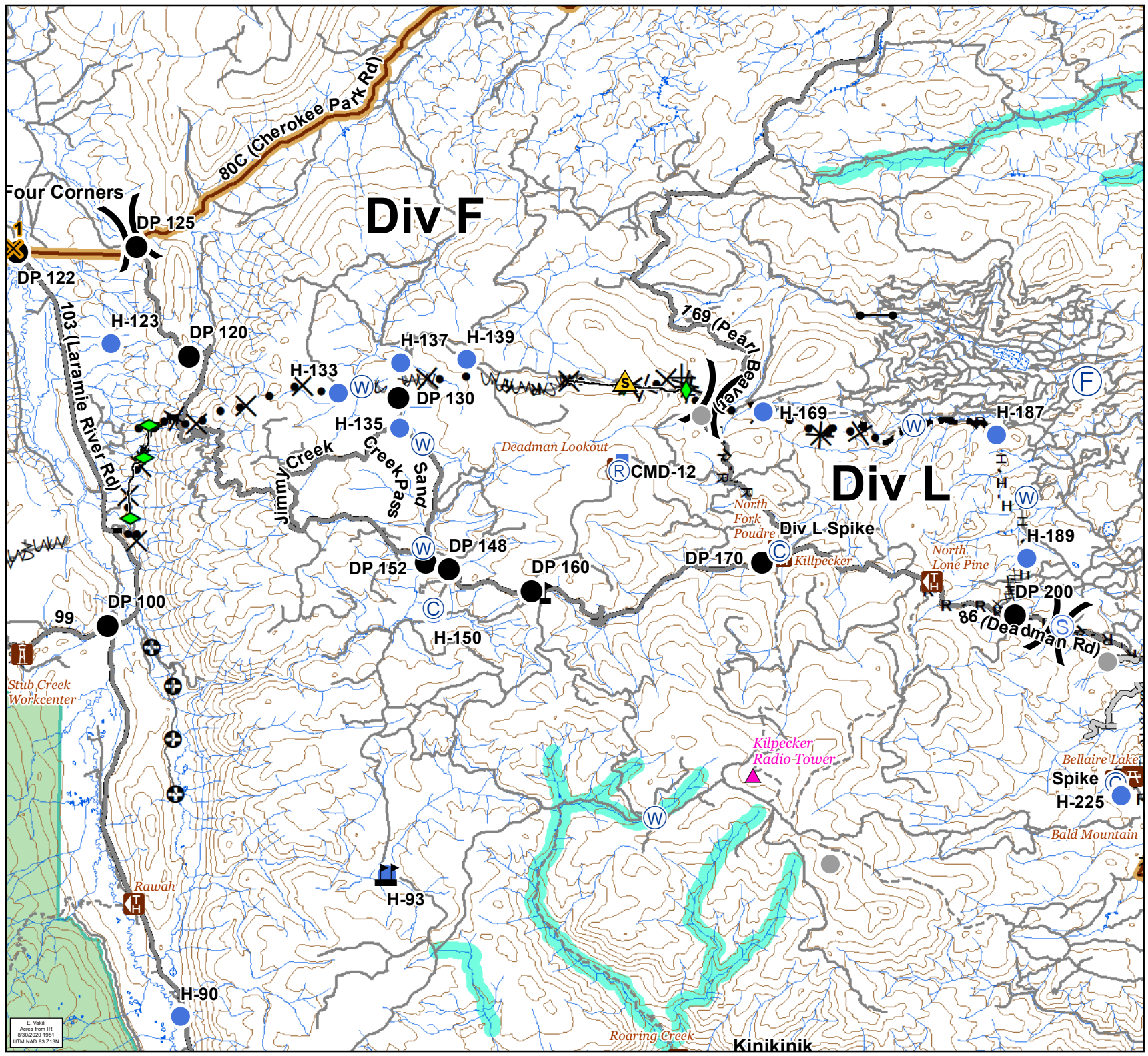
Cameron Peak
CO-ARF 000636
23,013 Acres
as of 2352 08/29

Div F and L
Branch II



- Critical Assets
- Campground
- Picnic Site
- Other Recreation Site
- Trailhead
- Camp
- Closure
- Drop Point
- Fire Station
- Gate
- Hellsite
- Lookout
- Repeater
- Safety Zone
- Staging Area
- Stream Crossing
- Water Source
- Value at Risk
- Other
- Division Break

- Completed Dozer Line
- Completed Hand Line
- Road as Completed Line
- Access or Improved Road
- Completed Plow Line
- Proposed Dozer Line
- Fire Break Planned or Incomplete
- Planned Fire Line
- Other
- Closure Area
- Primary Routes
- Local or 4WD road
- Trail
- 600ft Retardant Avoidance Waterways
- Wilderness Areas

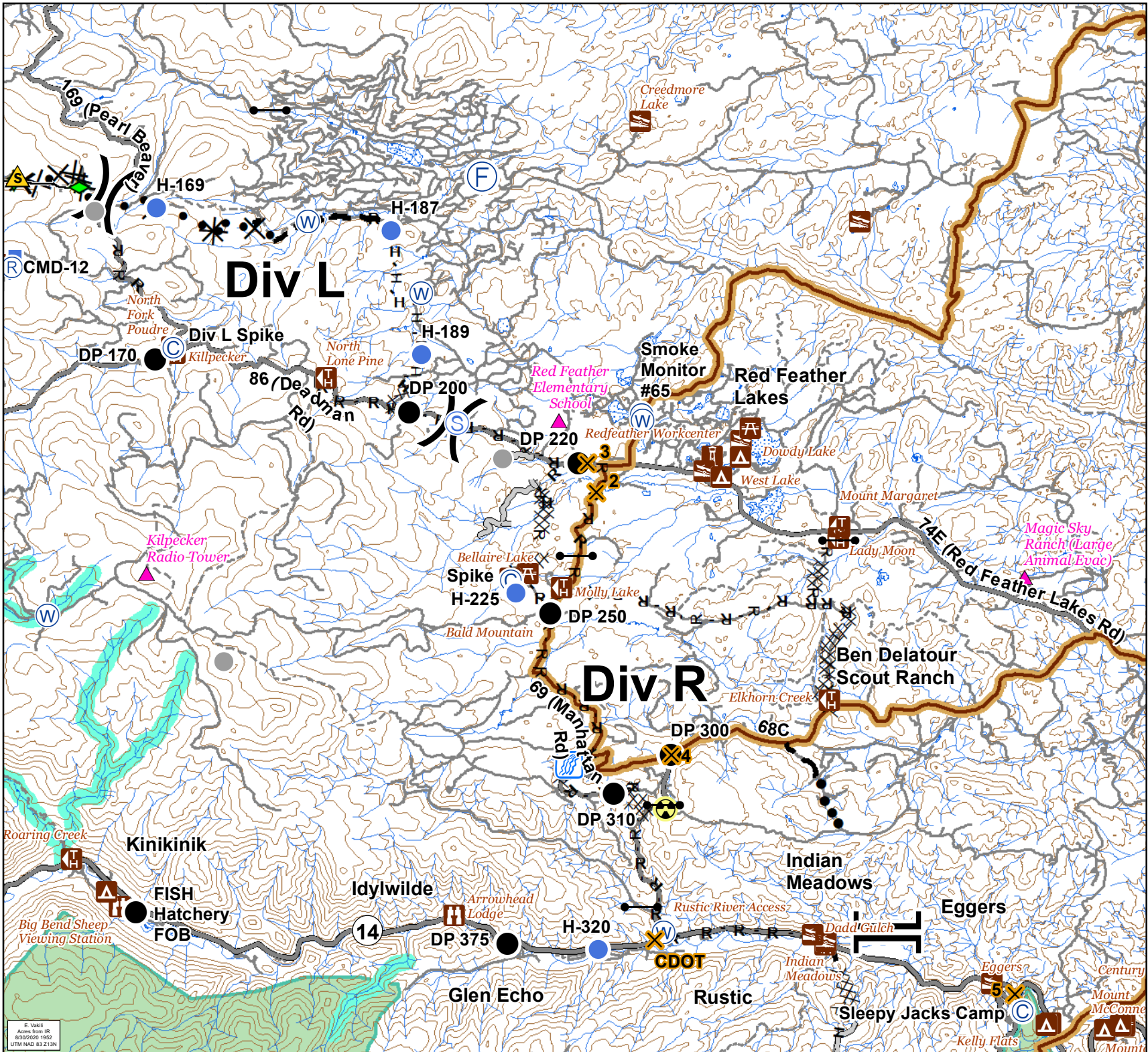
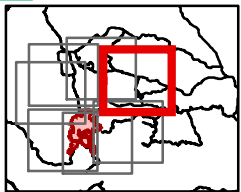


E. Vail
Area from IR
8/30/2020 1951
UTM NAD 83 213N



- Critical Assets
- Water Access
- Campground
- Day Use Area
- Picnic Site
- Other Recreation Site
- Trailhead
- Camp
- Closure
- Drop Point
- Fire Station
- Gate
- Hazard
- Hellspot
- Lookout
- Repeater
- Safety Zone
- Staging Area
- Stream Crossing
- Water Source
- Other
- Division Break
- Branch Break

- Completed Dozer Line
- Completed Hand Line
- Road as Completed Line
- Access or Improved Road
- Completed Plow Line
- Proposed Dozer Line
- Planned Fire Line
- Planned Secondary Line
- Closure Area
- Primary Routes
- Local or 4WD road
- Trail
- 600ft Retardant Avoidance Waterways
- Wilderness Areas



E. Vail
Aerial from IR
8/30/2020 1952
UTM NAD 83 213N

IAP

08/31/2020

Cameron Peak

CO-ARF 000636

23,013 Acres

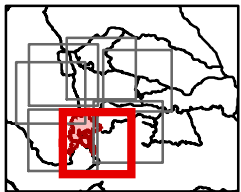
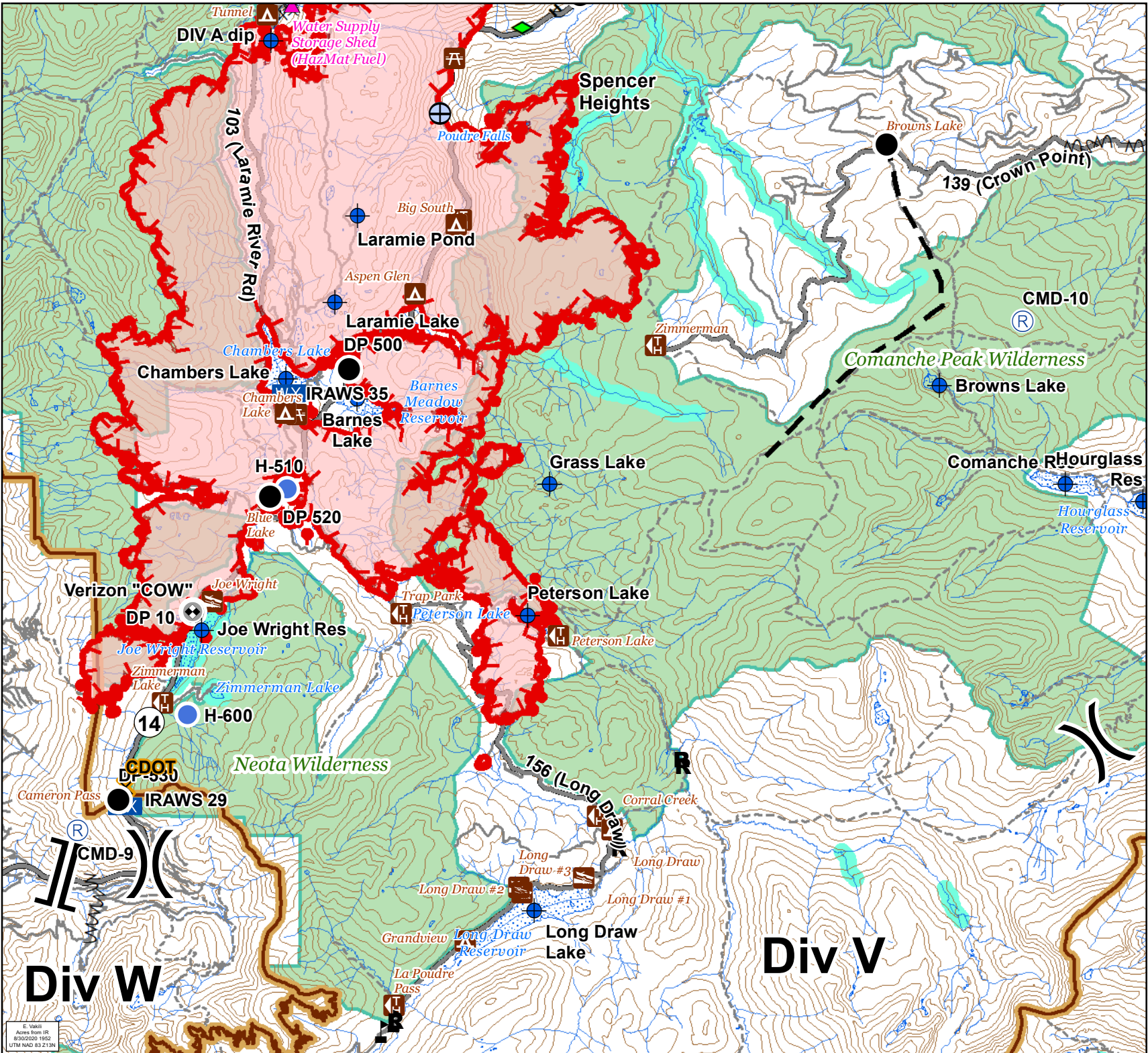
as of 2352 08/29

Div V and W

Branch I

- Water Access
- Campground
- Picnic Site
- Trailhead
- Verizon COW
- Closure
- Dip Site
- Drop Point
- Helispot
- Mobile Weather Unit
- Repeater
- Fish Study Equipment
- Draft Site
- Value at Risk
- Other
- Division Break
- Branch Break

- Uncontrolled Fire Edge
- Completed Dozer Line
- H - H Completed Hand Line
- Fire Break Planned or Incomplete
- Planned Fire Line
- Fire Perimeter
- Closure Area
- Primary Routes
- Local or 4WD road
- Trail
- 600ft Retardant Avoidance Waterways
- Wilderness Areas



E. Vail
 Area from IR
 8/30/2020 1952
 UTM NAD 83 213N

Div W

Div V

IAP

08/31/2020

Cameron Peak

CO-ARF 000636

23,013 Acres

as of 2352 08/29

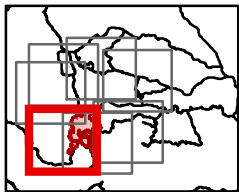
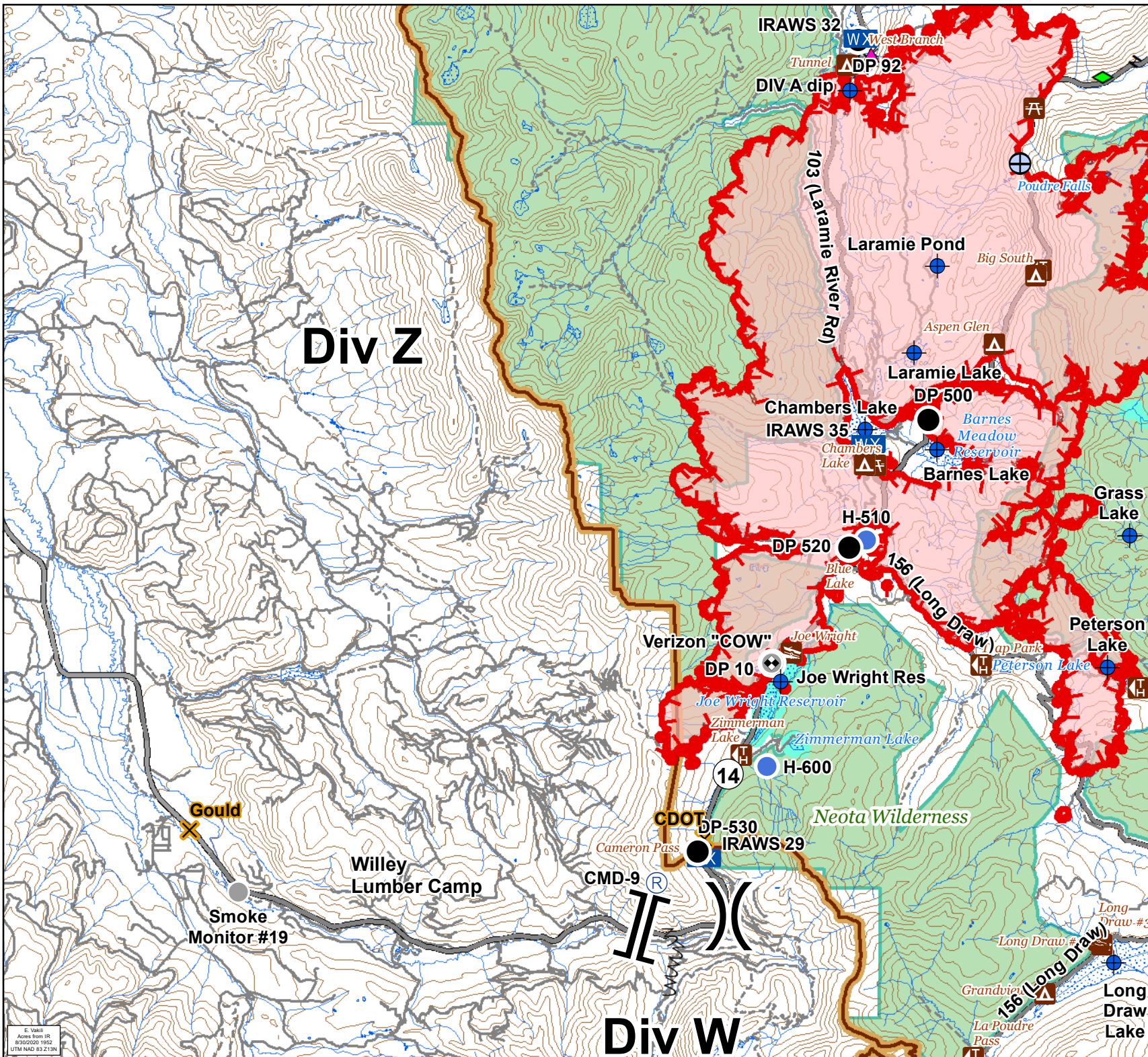
Div Z South

Branch II

0 0.250.5 1



- Critical Assets
- Water Access
- Campground
- Picnic Site
- Trailhead
- Verizon COW
- Closure
- Dip Site
- Drop Point
- Helispot
- Mobile Weather Unit
- Repeater
- Draft Site
- Other
- Division Break
- Branch Break
- Uncontrolled Fire Edge
- Completed Dozer Line
- Completed Hand Line
- Road as Completed Line
- Completed Plow Line
- Fire Break Planned or Incomplete
- Fire Perimeter
- Closure Area
- Primary Routes
- Local or 4WD road
- Trail
- 600ft Retardant Avoidance Waterways
- Wilderness Areas



E. Vankle
Aerial from IR
8/30/2020 1952
UTM NAD 83 213N

IAP

08/31/2020

Cameron Peak

CO-ARF 000636

23,013 Acres

as of 2352 08/29

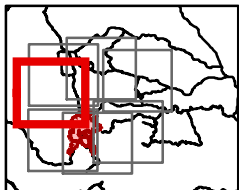
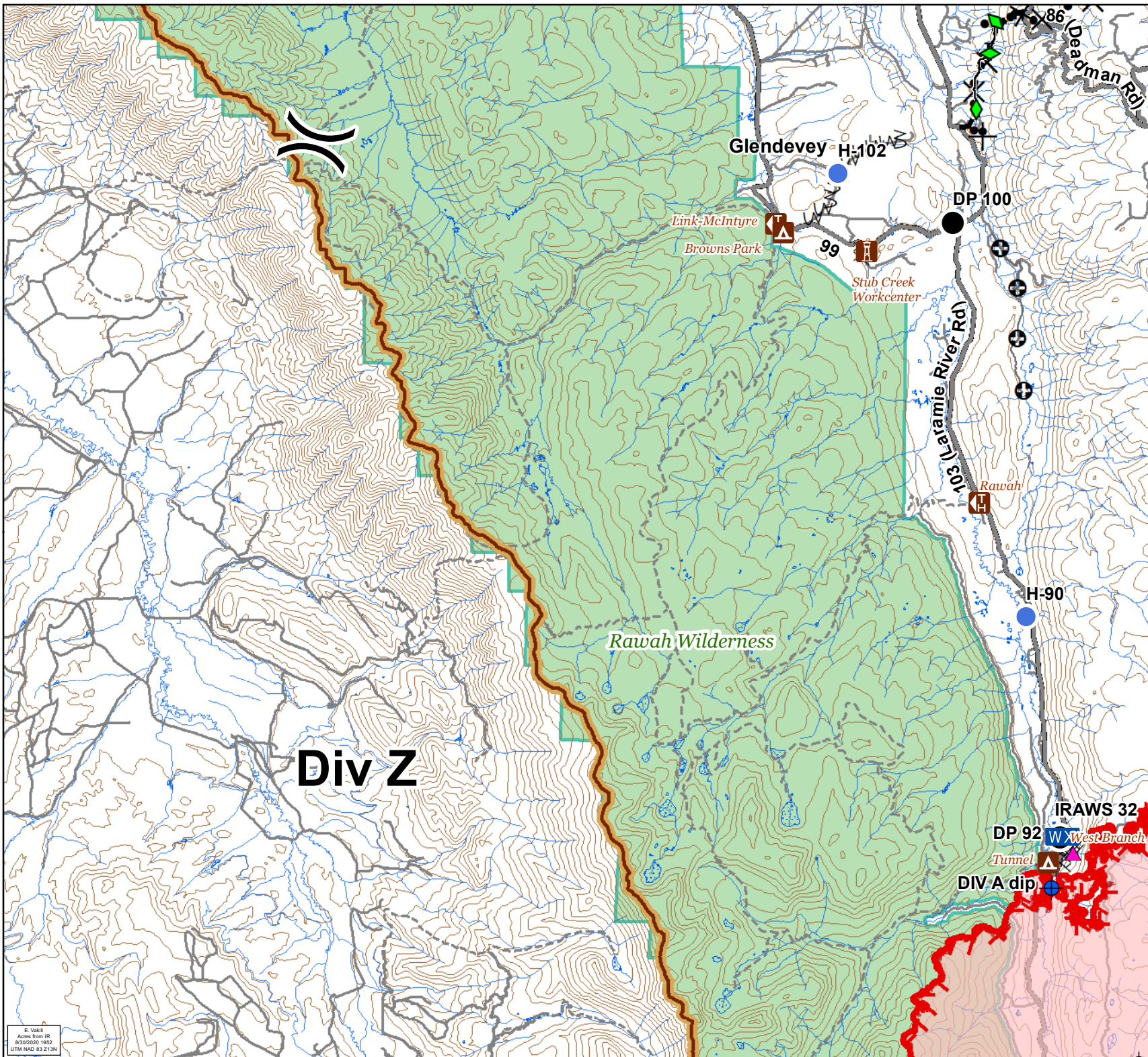
Div Z North
Branch II

0 0.250.5 1

Miles



- Critical Assets
- Campground
- Other Recreation Site
- Trailhead
- Dip Site
- Drop Point
- Helispot
- Mobile Weather Unit
- Division Break
- Uncontrolled Fire Edge
- Completed Dozer Line
- Completed Hand Line
- Road as Completed Line
- Completed Plow Line
- Proposed Dozer Line
- Fire Break Planned or Incomplete
- Planned Fire Line
- Other
- Fire Perimeter
- Closure Area
- Primary Routes
- Local or 4WD road
- Trail
- Wilderness Areas



E. Vankir
Aerial from IR
8/30/2020 1952
UTM NAD 83 213N