

IAP Index

08/31/2020

Cameron Peak

CO-ARF 000636

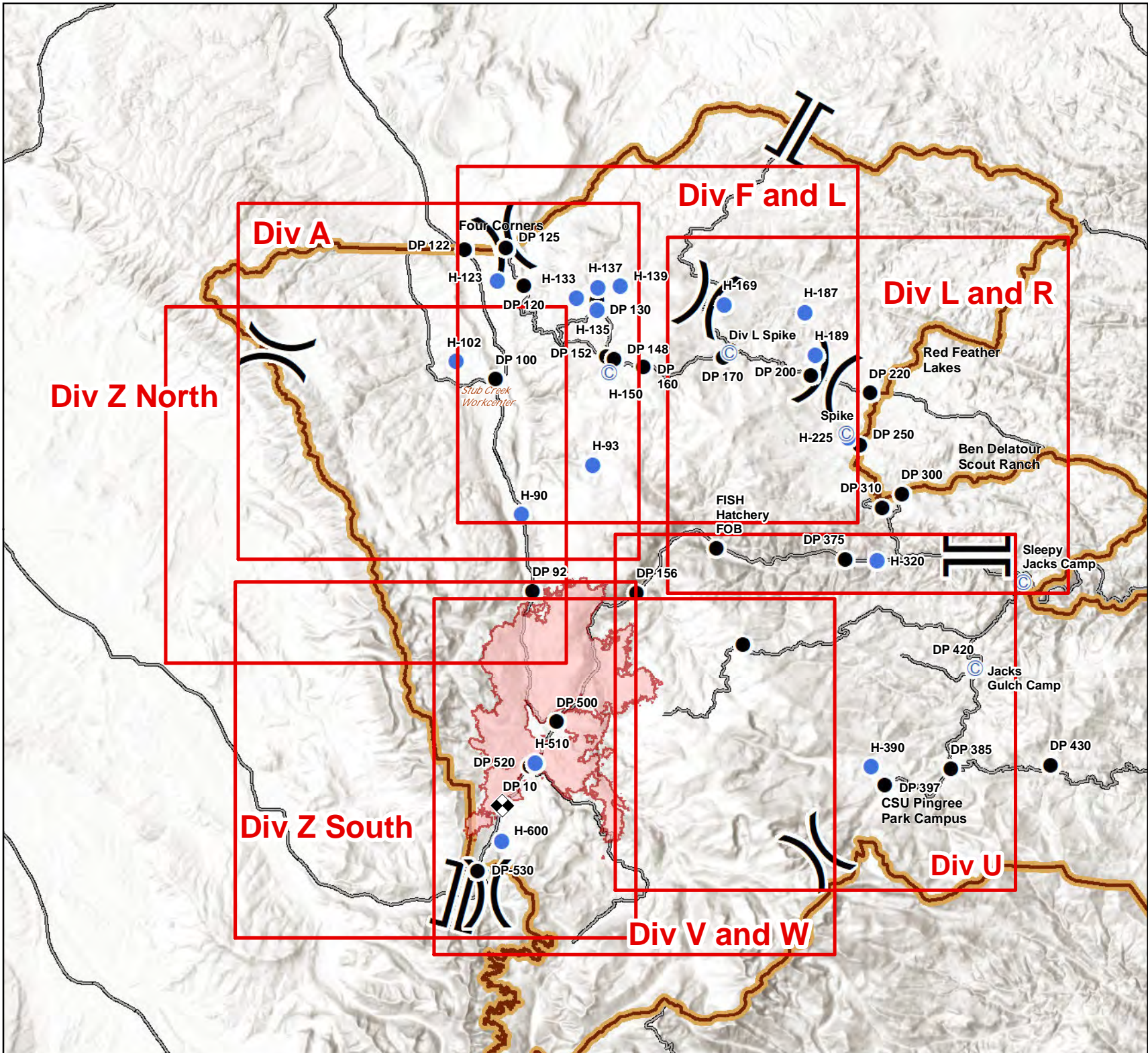
23,013 Acres

as of 2352 08/29



0 1.5 3 6 Miles

- Page Indicator
- Verizon COW
- Camp
- Drop Point
- Helispot
- Division Break
- Branch Break
- Fire Perimeter
- Closure Area
- Major Roads



IAP

08/31/2020

Cameron Peak













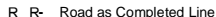






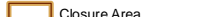

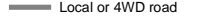

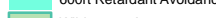
CO-ARF 000636

23,013 Acres

as of 2352 08/29

Div A

Branch II

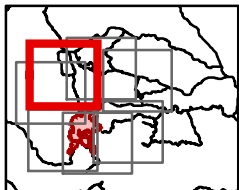
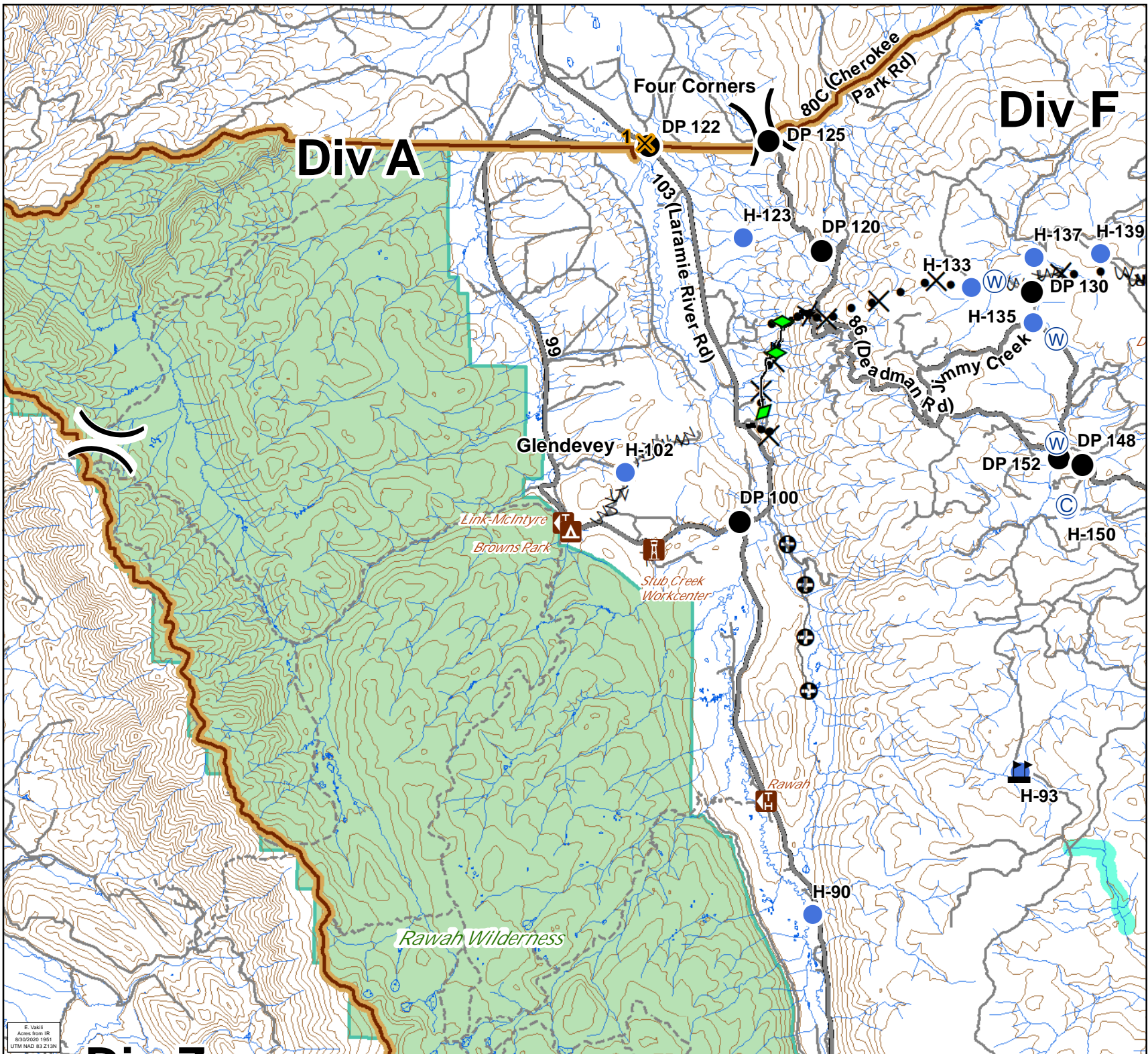
-  Campground
-  Other Recreation Site
-  Trailhead
-  Camp
-  Closure
-  Drop Point
-  Helispot
-  Water Source
-  Value at Risk
-  Division Break
-  Completed Dozer Line
-  Completed Hand Line
-  Road as Completed Line
-  Completed Plow Line
-  Proposed Dozer Line
-  Fire Break Planned or Incomplete
-  Planned Fire Line
-  Other
-  Closure Area
-  Primary Routes
-  Local or 4WD road
-  Trail
-  600ft Retardant Avoidance Waterways
-  Wilderness Areas

0 0.250.5 1

Miles



N



E. Vail
Area from IR
8/30/2020 1951
UTM NAD 83 213N

IAP

08/31/2020

Cameron Peak

CO-ARF 000636

23,013 Acres

as of 2352 08/29

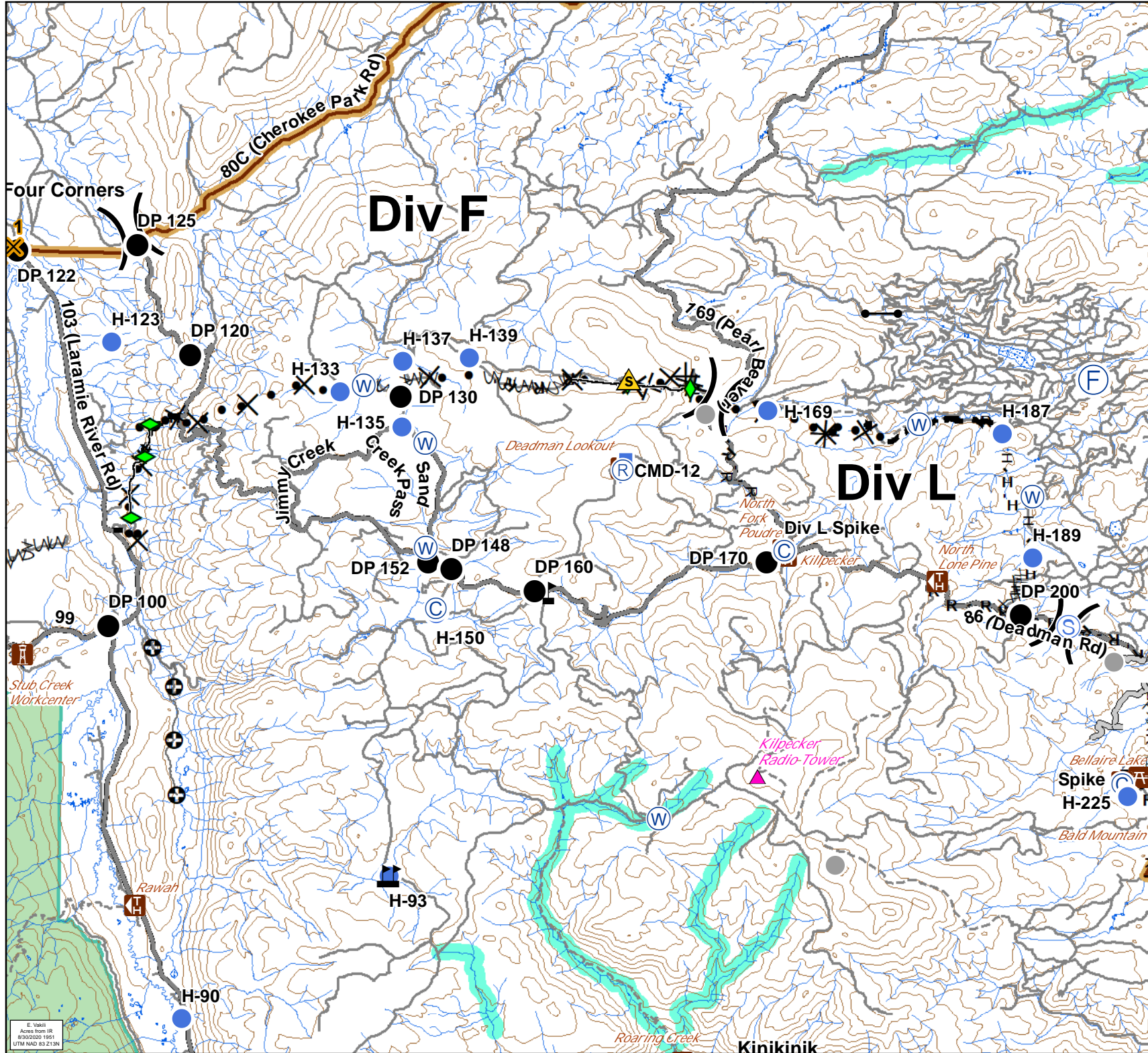
Div F and L

Branch II

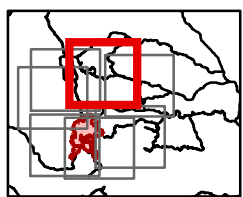
0 0.250.5 1



- Critical Assets
- Campground
- Picnic Site
- Other Recreation Site
- Trailhead
- Camp
- Closure
- Drop Point
- Fire Station
- Gate
- Helispot
- Lookout
- Repeater
- Safety Zone
- Staging Area
- Stream Crossing
- Water Source
- Value at Risk
- Other
- Division Break
- Completed Dozer Line
- Completed Hand Line
- Road as Completed Line
- Access or Improved Road
- Completed Plow Line
- Proposed Dozer Line
- Fire Break Planned or Incomplete
- Planned Fire Line
- Other
- Closure Area
- Primary Routes
- Local or 4WD road
- Trail
- 600ft Retardant Avoidance Waterways
- Wilderness Areas



E. Vail
 Area from IR
 8/30/2020 1951
 UTM NAD 83 213N



IAP

08/31/2020

Cameron Peak

CO-ARF 000636

23,013 Acres

as of 2352 08/29

Div L and R

Branch II

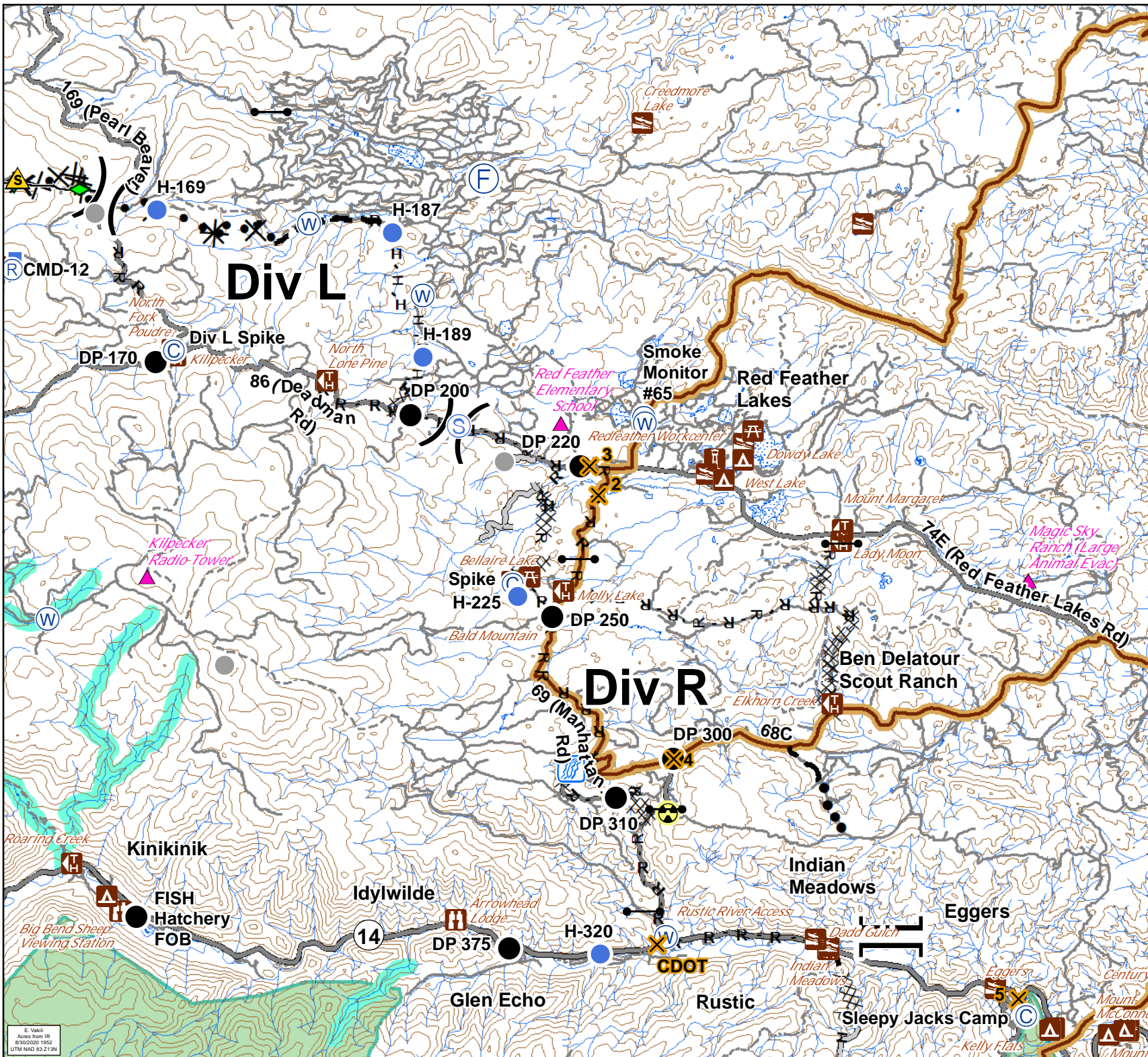
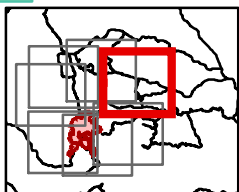
0 0.250.5 1

Miles



- Critical Assets
- Water Access
- Campground
- Day Use Area
- Picnic Site
- Other Recreation Site
- Trailhead
- Camp
- Closure
- Drop Point
- Fire Station
- Gate
- Hazard
- Hellspot
- Lookout
- Repeater
- Safety Zone
- Staging Area
- Stream Crossing
- Water Source
- Other
- Division Break
- Branch Break

- Completed Dozer Line
- Completed Hand Line
- Road as Completed Line
- Access or Improved Road
- Completed Plow Line
- Proposed Dozer Line
- Planned Fire Line
- Planned Secondary Line
- Closure Area
- Primary Routes
- Local or 4WD road
- Trail
- 600ft Retardant Avoidance Waterways
- Wilderness Areas



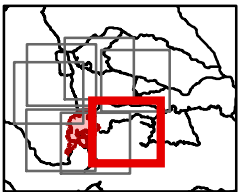
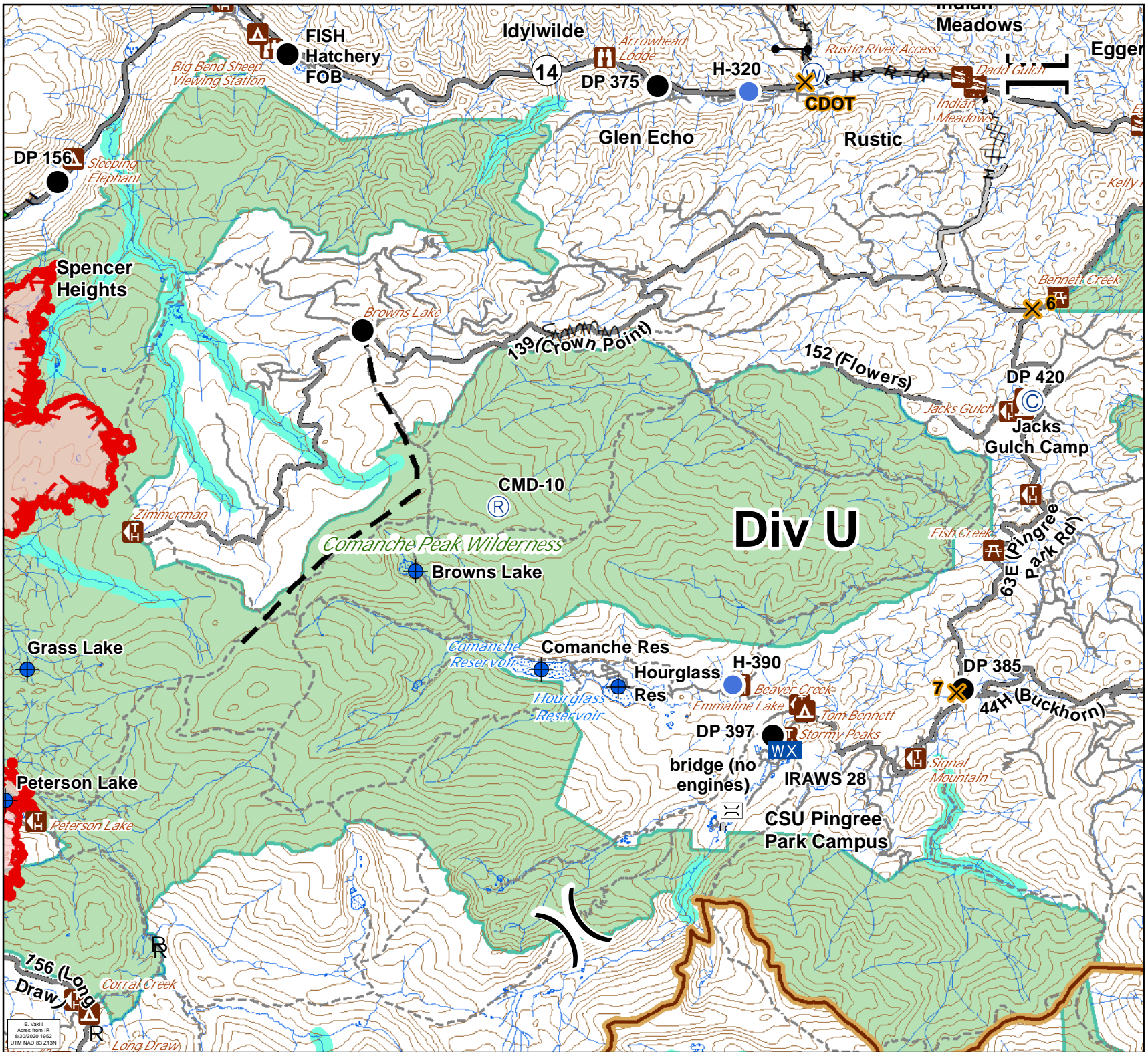
E. Vail
 Area from IR
 8/30/2020 1952
 UTM NAD 83 213N

IAP
 08/31/2020
Cameron Peak
 CO-ARF 000636
 23,013 Acres
 as of 2352 08/29



Div U
Branch I

- Water Access
- Campground
- Day Use Area
- Picnic Site
- Trailhead
- Bridge
- Camp
- Closure
- Dip Site
- Drop Point
- Gate
- Helispot
- Mobile Weather Unit
- Repeater
- Fish Study Equipment
- Water Source
- Division Break
- Branch Break
- Uncontrolled Fire Edge
- Completed Dozer Line
- Completed Hand Line
- Road as Completed Line
- Access or Improved Road
- Completed Plow Line
- Fire Break Planned or Incomplete
- Planned Fire Line
- Fire Perimeter
- Closure Area
- Primary Routes
- Local or 4WD road
- Trail
- 600ft Retardant Avoidance Waterways
- Wilderness Areas



E. Vankil
 Area from IR
 8/30/2020 1952
 UTM NAD 83 213N

IAP

08/31/2020

Cameron Peak

CO-ARF 000636

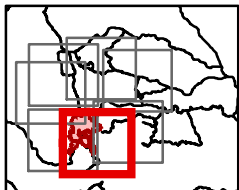
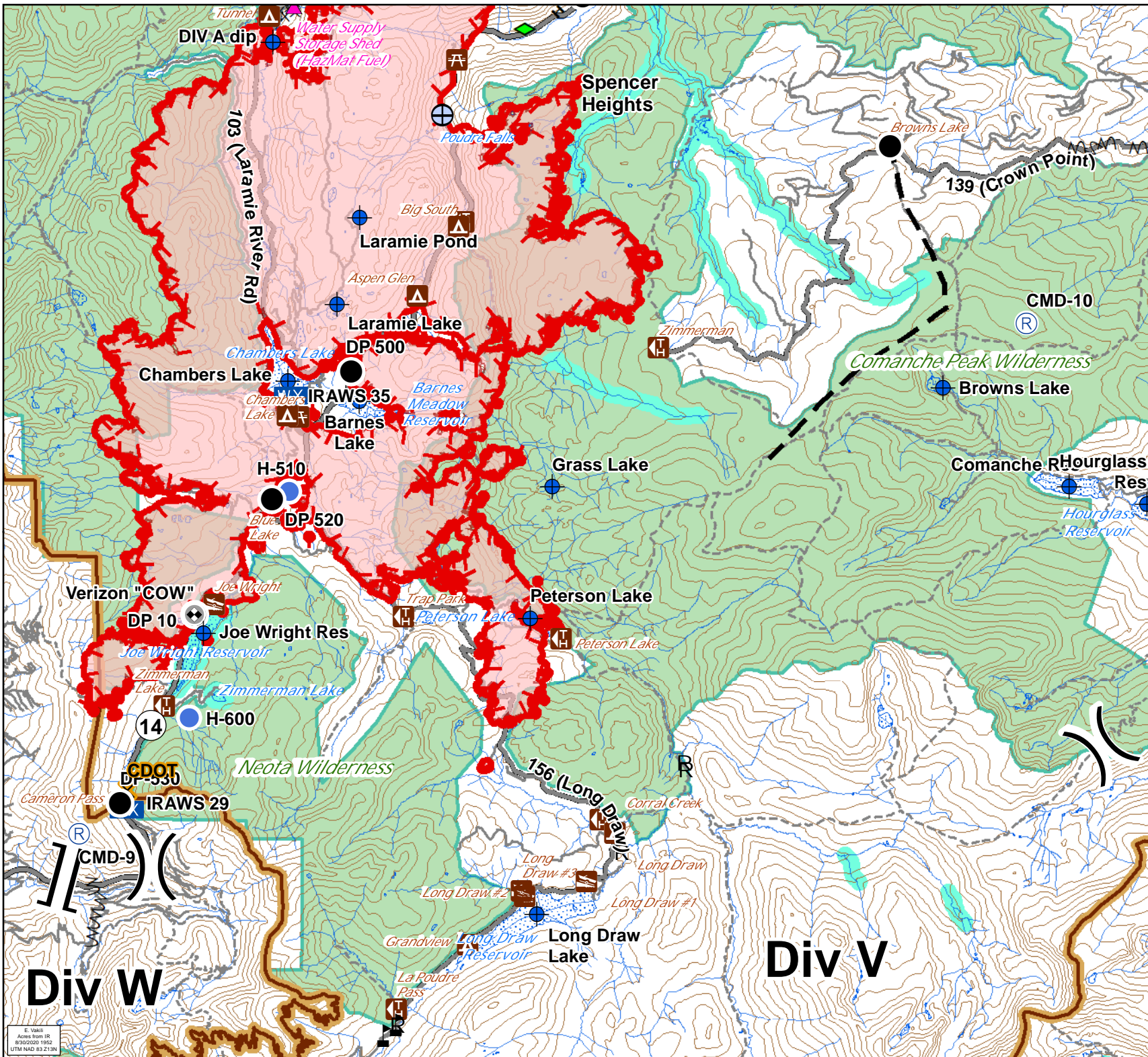
23,013 Acres

as of 2352 08/29

Div V and W

Branch I

- Water Access
- Campground
- Picnic Site
- Trailhead
- Verizon COW
- Closure
- Dip Site
- Drop Point
- Helispot
- Mobile Weather Unit
- Repeater
- Fish Study Equipment
- Draft Site
- Value at Risk
- Other
- Division Break
- Branch Break
- Uncontrolled Fire Edge
- Completed Dozer Line
- Completed Hand Line
- Fire Break Planned or Incomplete
- Planned Fire Line
- Fire Perimeter
- Closure Area
- Primary Routes
- Local or 4WD road
- Trail
- 600ft Retardant Avoidance Waterways
- Wilderness Areas



E. Vail
 Area from IR
 8/30/2020 1952
 UTM NAD 83 213N

IAP

08/31/2020

Cameron Peak

CO-ARF 000636

23,013 Acres

as of 2352 08/29

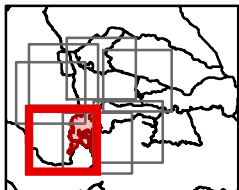
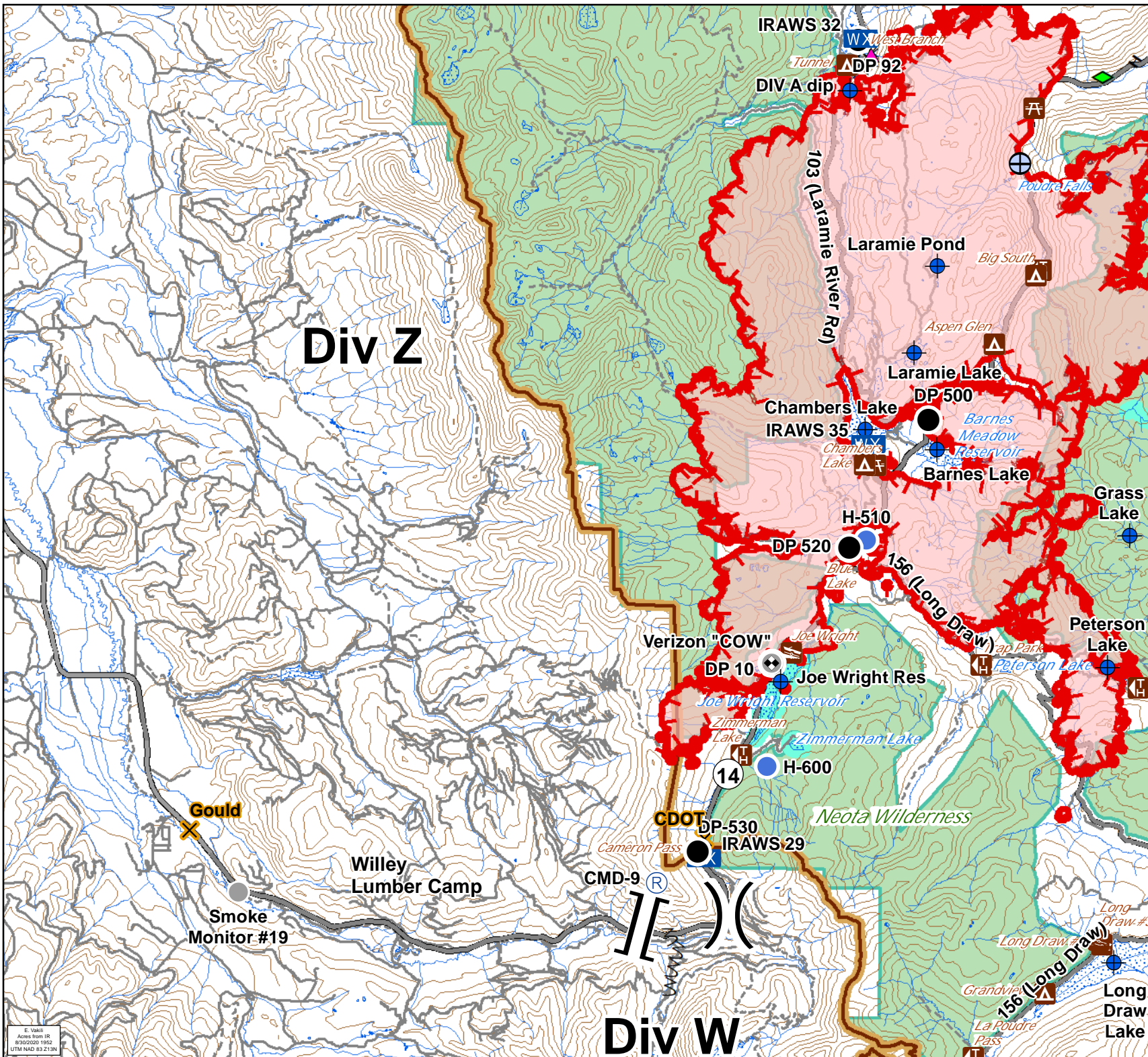
Div Z South

Branch II

0 0.250.5 1



- Critical Assets
- Water Access
- Campground
- Picnic Site
- Trailhead
- Verizon COW
- Closure
- Dip Site
- Drop Point
- Helispot
- Mobile Weather Unit
- Repeater
- Draft Site
- Other
- Division Break
- Branch Break
- Uncontrolled Fire Edge
- Completed Dozer Line
- Completed Hand Line
- Road as Completed Line
- Completed Plow Line
- Fire Break Planned or Incomplete
- Fire Perimeter
- Closure Area
- Primary Routes
- Local or 4WD road
- Trail
- 600ft Retardant Avoidance Waterways
- Wilderness Areas



E. Vankle
Areas from IR
8/30/2020 1952
UTM NAD 83 213N

IAP

08/31/2020

Cameron Peak

CO-ARF 000636

23,013 Acres

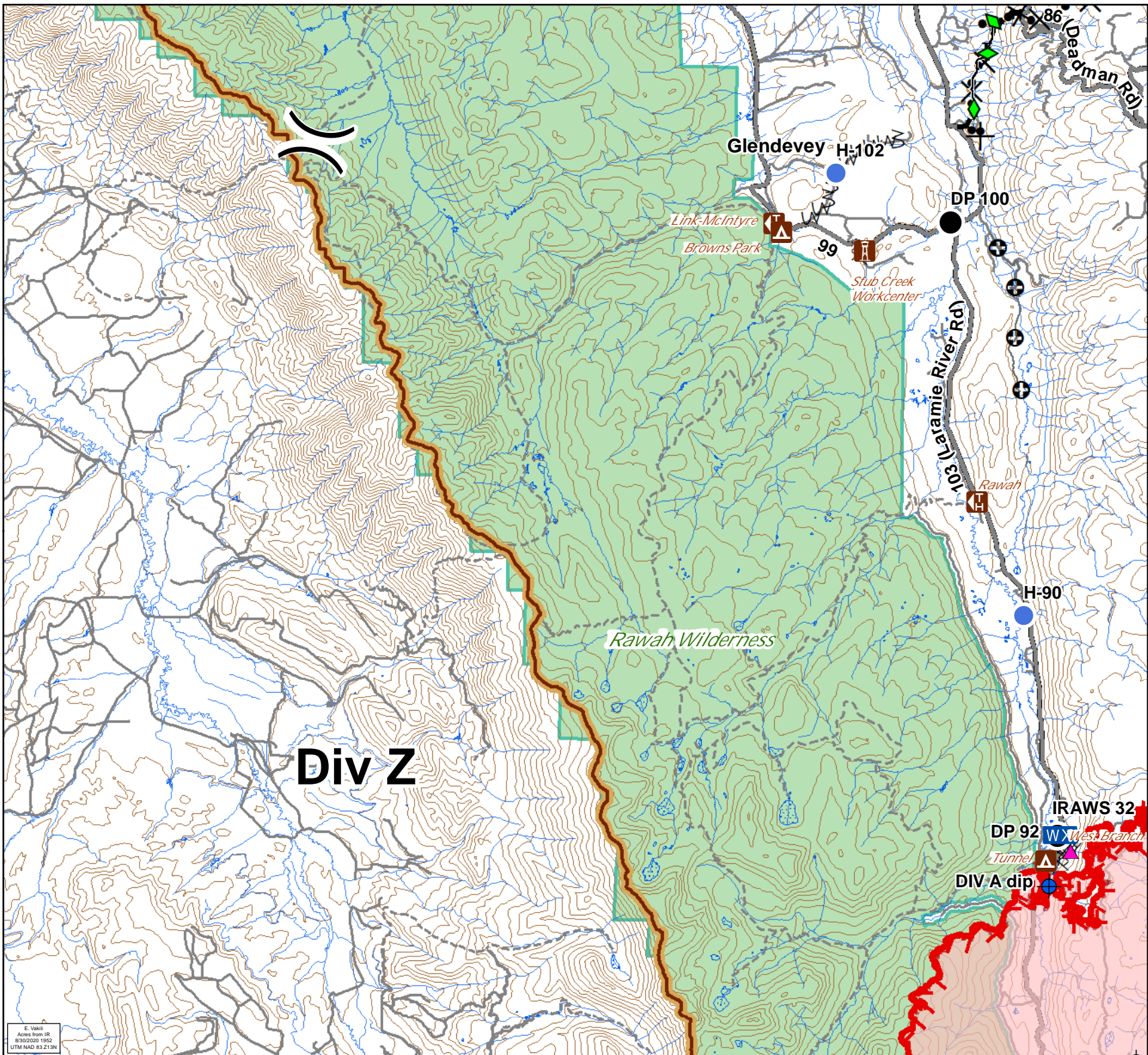
as of 2352 08/29

Div Z North
Branch II

- Critical Assets
- Campground
- Other Recreation Site
- Trailhead
- Dip Site
- Drop Point
- Helispot
- Mobile Weather Unit
- Division Break
- Uncontrolled Fire Edge
- Completed Dozer Line
- Completed Hand Line
- Road as Completed Line
- Completed Plow Line
- Proposed Dozer Line
- Fire Break Planned or Incomplete
- Planned Fire Line
- Other
- Fire Perimeter
- Closure Area
- Primary Routes
- Local or 4WD road
- Trail
- Wilderness Areas

0 0.250.5 1
Miles

N



E. Vankir
Aerial from IR
8/30/2020 1952
UTM NAD 83 213N

Div Z

Glendevey H-102

DP 100

H-90

IRAWS 32

DP 92 West Branch

DIV A dip

86 Deadman Rd

103 Laramie River Rd

Link-McIntyre

Browns Park

Stub Creek Workcenter

Rawah

Rawah Wilderness

Tunnel