

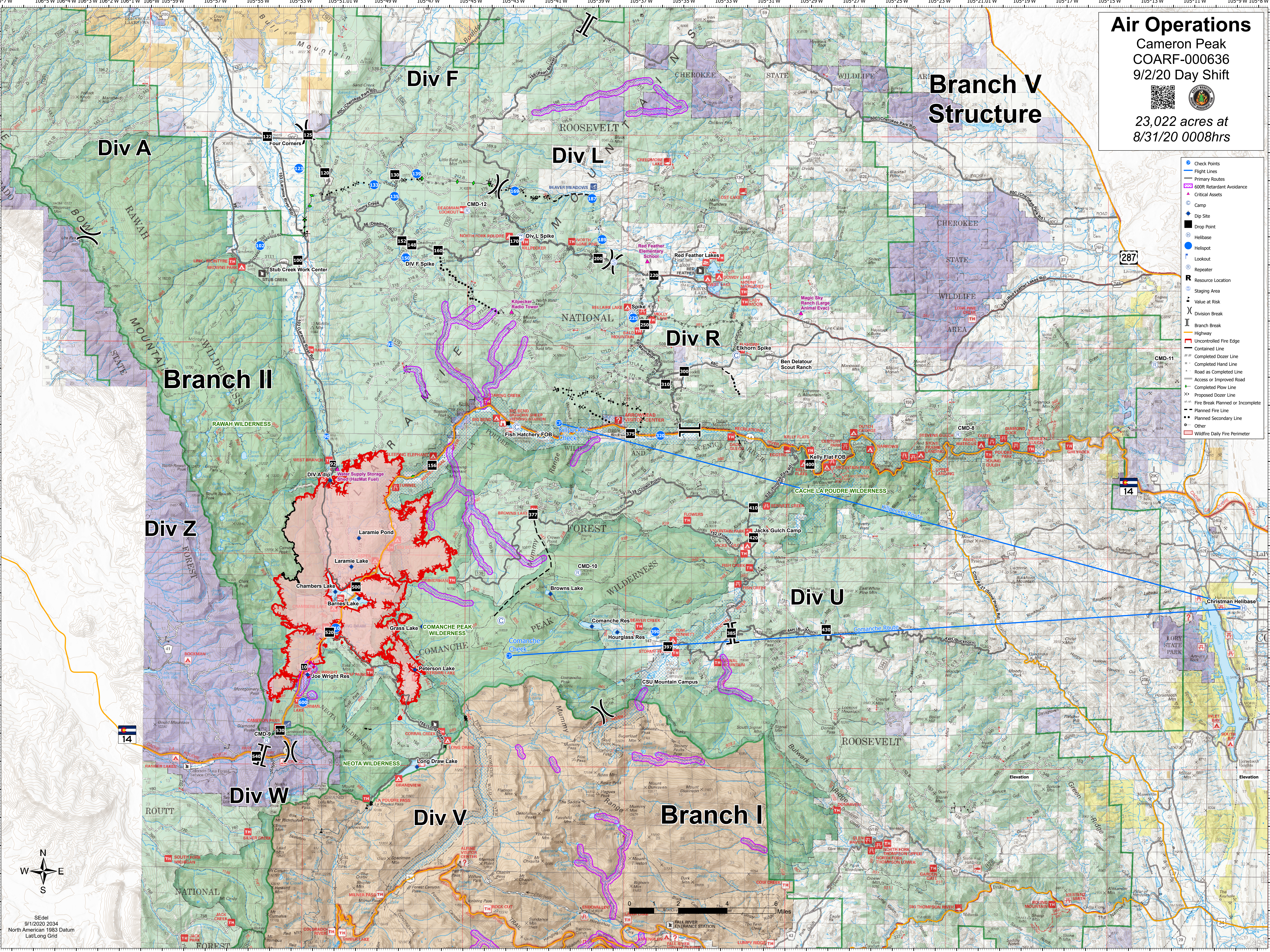


Air Operations
 Cameron Peak
 COARF-000636
 9/2/20 Day Shift


 23,022 acres at
 8/31/20 0008hrs

- Check Points
- Flight Lines
- Primary Routes
- 600ft Retardant Avoidance
- Critical Assets
- Camp
- Dip Site
- Drop Point
- Helibase
- Helispot
- Lookout
- Repeater
- Resource Location
- Staging Area
- Value at Risk
- Division Break
- Branch Break
- Highway
- Uncontrolled Fire Edge
- Contained Line
- Completed Dozer Line
- Completed Hand Line
- Road as Completed Line
- Access or Improved Road
- Completed Plow Line
- Proposed Dozer Line
- Fire Break Planned or Incomplete
- Planned Fire Line
- Planned Secondary Line
- Other
- Wildfire Daily Fire Perimeter



SEdel
 9/1/2020 2034
 North American 1983 Datum
 Lat/Long Grid