

# IAP Index

09/02/2020

Cameron Peak

CO-ARF 000636

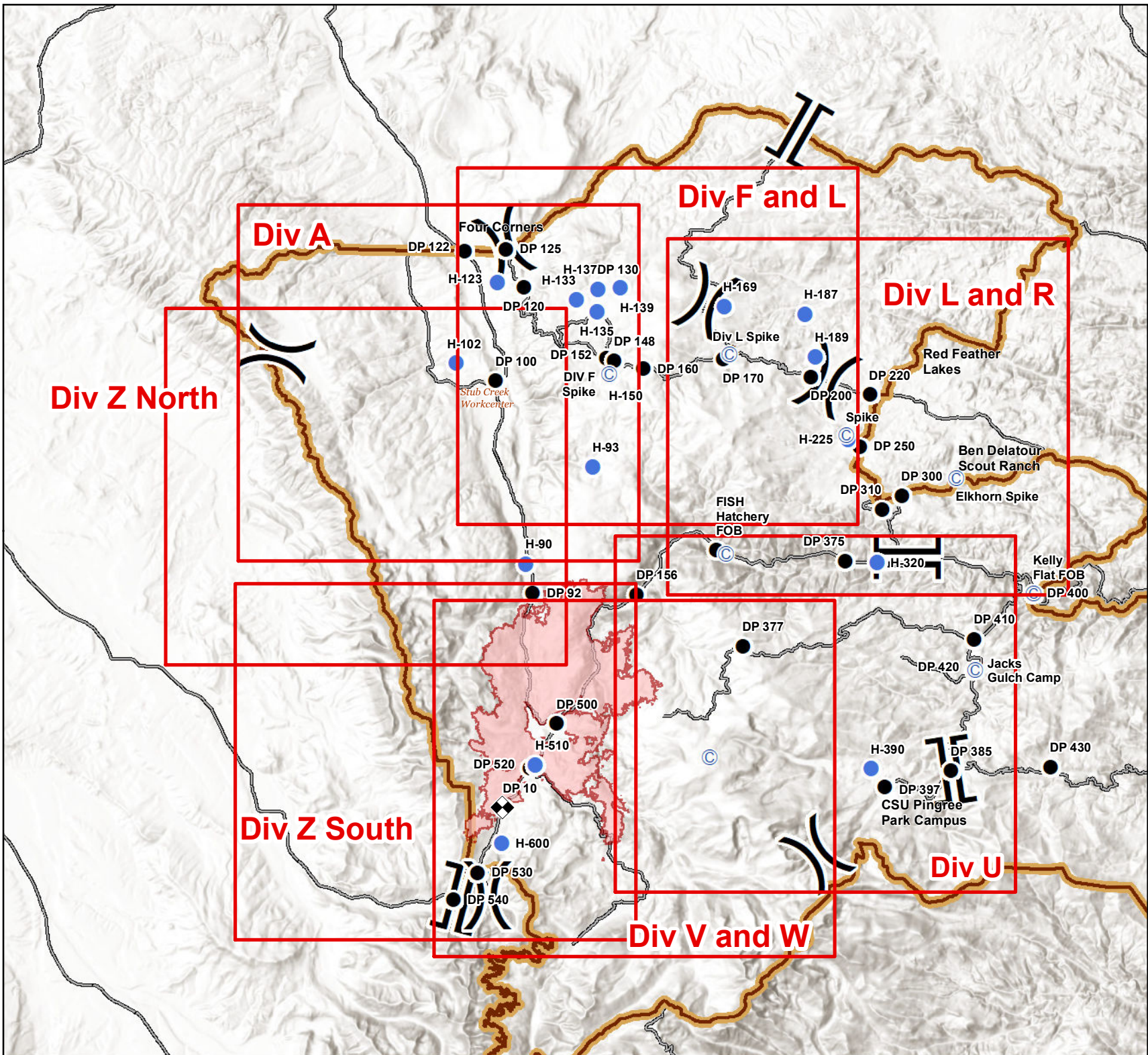
23,022 Acres

as of 0008 08/31



0 1.5 3 6 Miles

- Page Indicator
- Verizon COW
- Camp
- Drop Point
- Helispot
- Division Break
- Branch Break
- Fire Perimeter
- Closure Area
- Major Roads





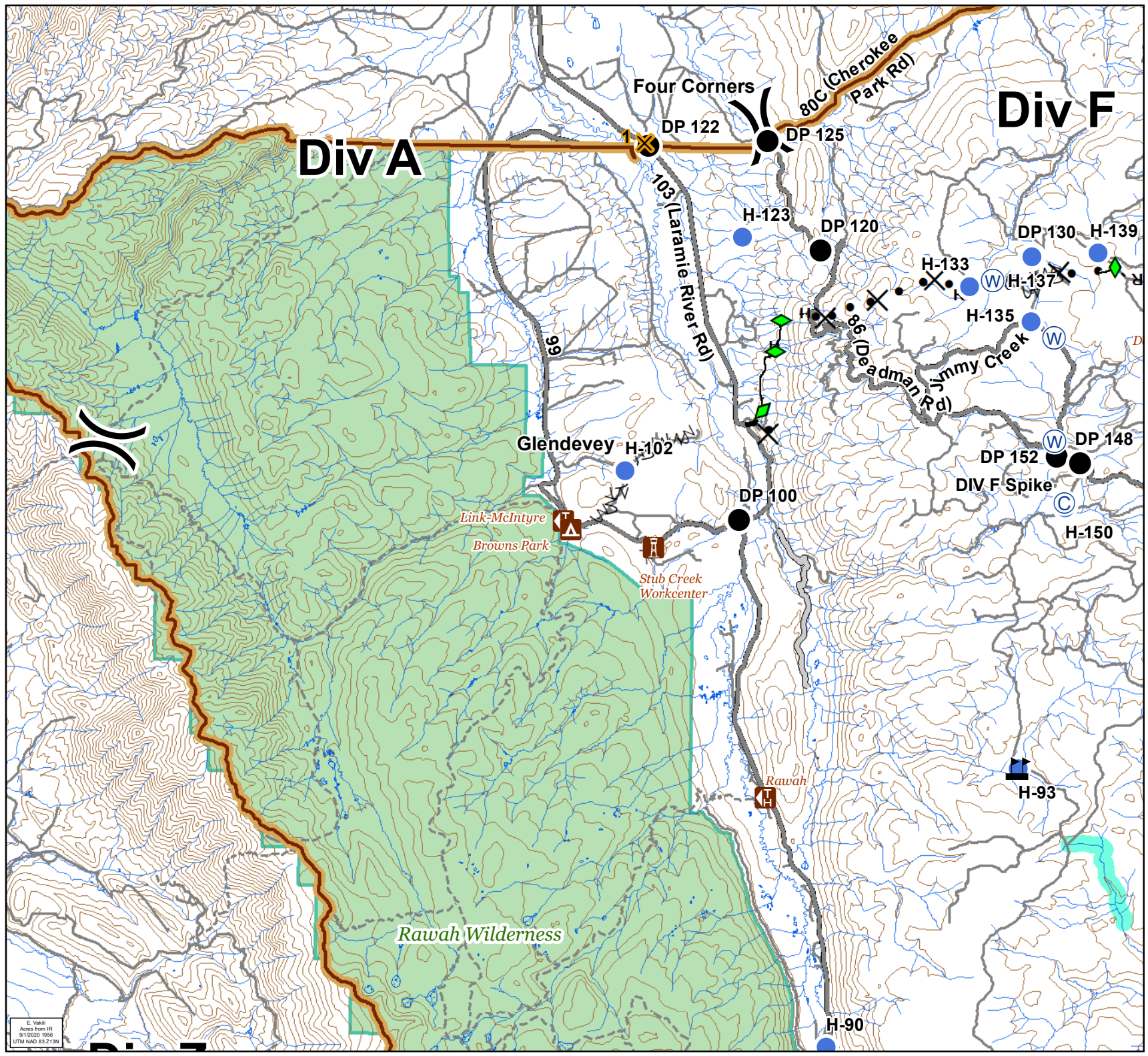
**IAP**  
 09/02/2020  
**Cameron Peak**  
 CO-ARF 000636  
 23,022 Acres  
 as of 0008 08/31



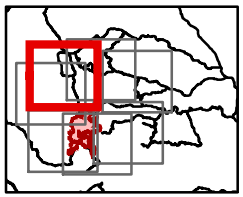
0 0.250.5 1  
 Miles

**Div A**  
**Branch II**

- Campground
- Other Recreation Site
- Trailhead
- Camp
- Closure
- Drop Point
- Helispot
- Water Source
- Value at Risk
- Division Break
- Completed Dozer Line
- Completed Hand Line
- Road as Completed Line
- Access or Improved Road
- Completed Plow Line
- Proposed Dozer Line
- Fire Break Planned or Incomplete
- Closure Area
- Primary Routes
- Local or 4WD road
- Trail
- 600ft Retardant Avoidance Waterways
- Wilderness Areas



E. Vail  
 Area from IR  
 9/1/2020 1956  
 UTM NAD 83 213N



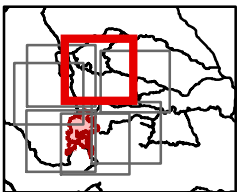
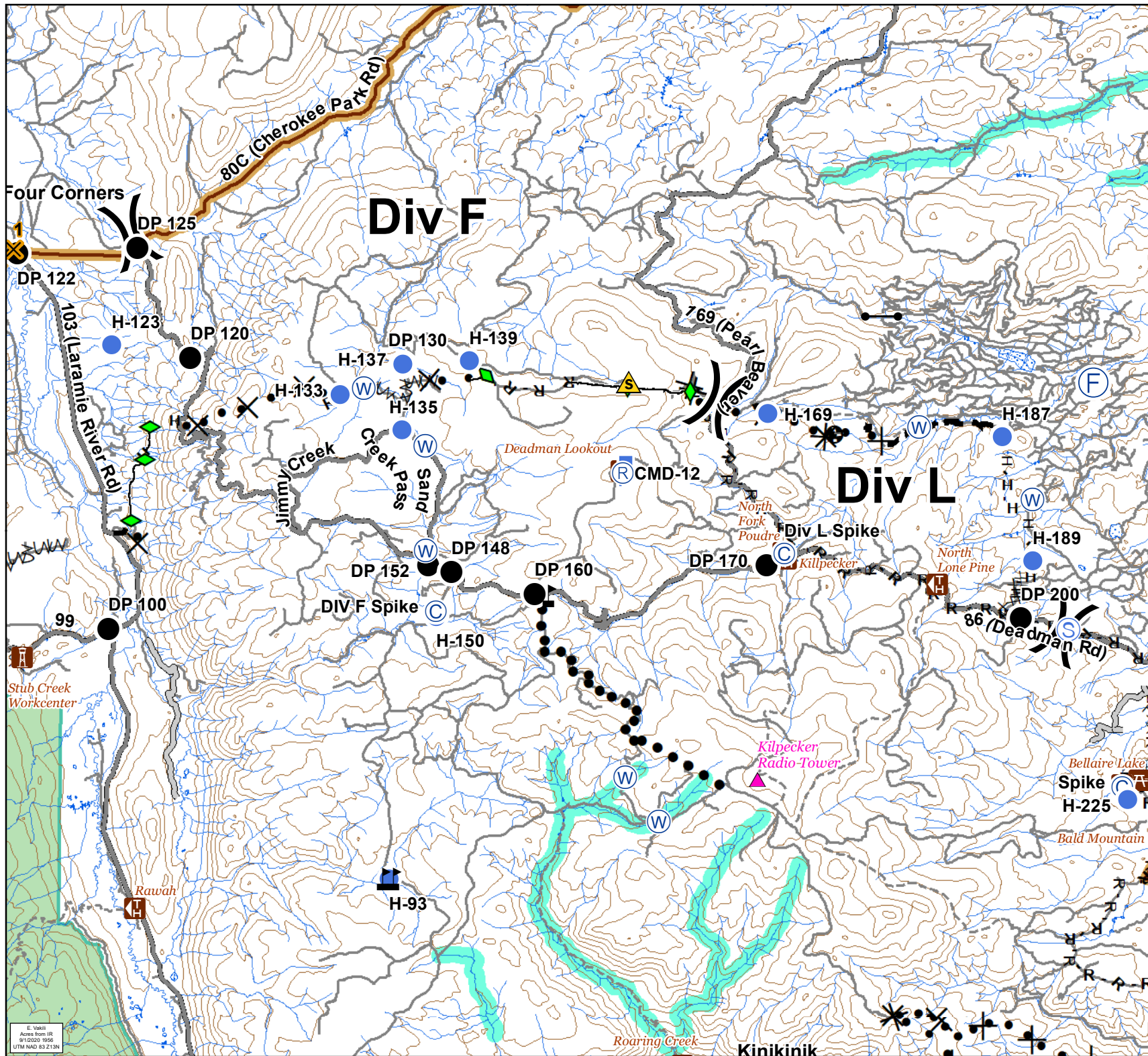


**IAP**  
 09/02/2020  
**Cameron Peak**  
 CO-ARF 000636  
 23,022 Acres  
 as of 0008 08/31



**Div F and L**  
**Branch II**

- Critical Assets
- Campground
- Picnic Site
- Other Recreation Site
- Trailhead
- Camp
- Closure
- Drop Point
- Fire Station
- Gate
- Helispot
- Lookout
- Repeater
- Safety Zone
- Staging Area
- Water Source
- Value at Risk
- Other
- Division Break
- Completed Dozer Line
- Completed Hand Line
- Road as Completed Line
- Access or Improved Road
- Completed Plow Line
- Proposed Dozer Line
- Fire Break Planned or Incomplete
- Planned Fire Line
- Planned Secondary Line
- Closure Area
- Primary Routes
- Local or 4WD road
- Trail
- 600ft Retardant Avoidance Waterways
- Wilderness Areas



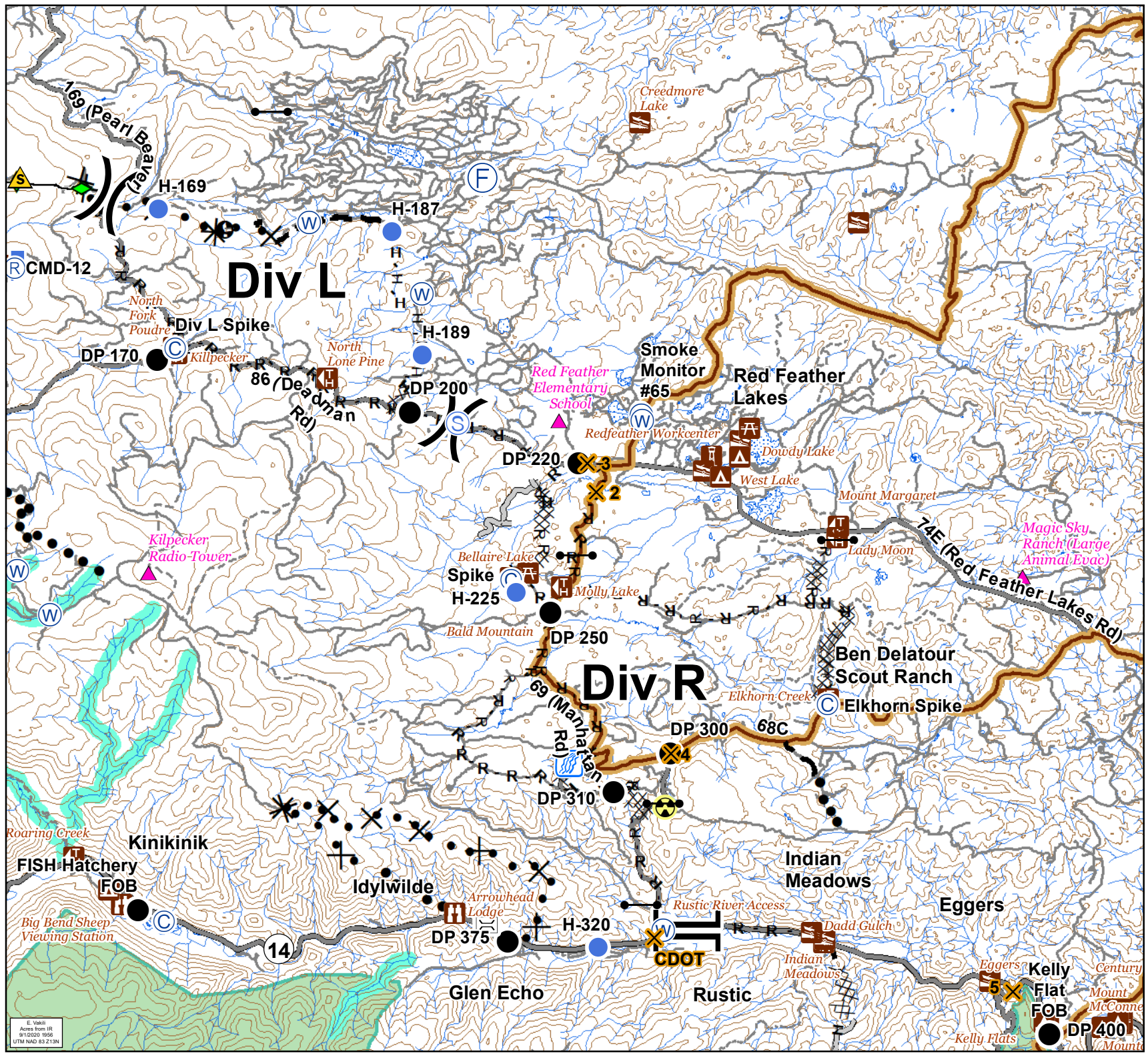
E. Vail  
 Area from IR  
 9/1/2020 1956  
 UTM NAD 83 213N



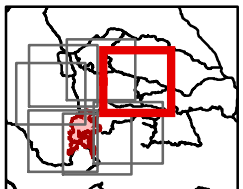
**IAP**  
 09/02/2020  
**Cameron Peak**  
 CO-ARF 000636  
 23,022 Acres  
 as of 0008 08/31  
**Div L and R**  
**Branch II**



- Critical Assets
- Water Access
- Campground
- Day Use Area
- Picnic Site
- Other Recreation Site
- Trailhead
- Bridge
- Camp
- Closure
- Drop Point
- Fire Station
- Gate
- Hazard
- Helispot
- Lookout
- Repeater
- Safety Zone
- Staging Area
- Stream Crossing
- Water Source
- Other
- Division Break
- Branch Break
- Completed Dozer Line
- Completed Hand Line
- Road as Completed Line
- Access or Improved Road
- Completed Plow Line
- Proposed Dozer Line
- Planned Fire Line
- Planned Secondary Line
- Closure Area
- Primary Routes
- Local or 4WD road
- Trail
- 600ft Retardant Avoidance Waterways
- Wilderness Areas



E. Vail  
 Area from IR  
 9/12/2020 1956  
 UTM NAD 83 213N



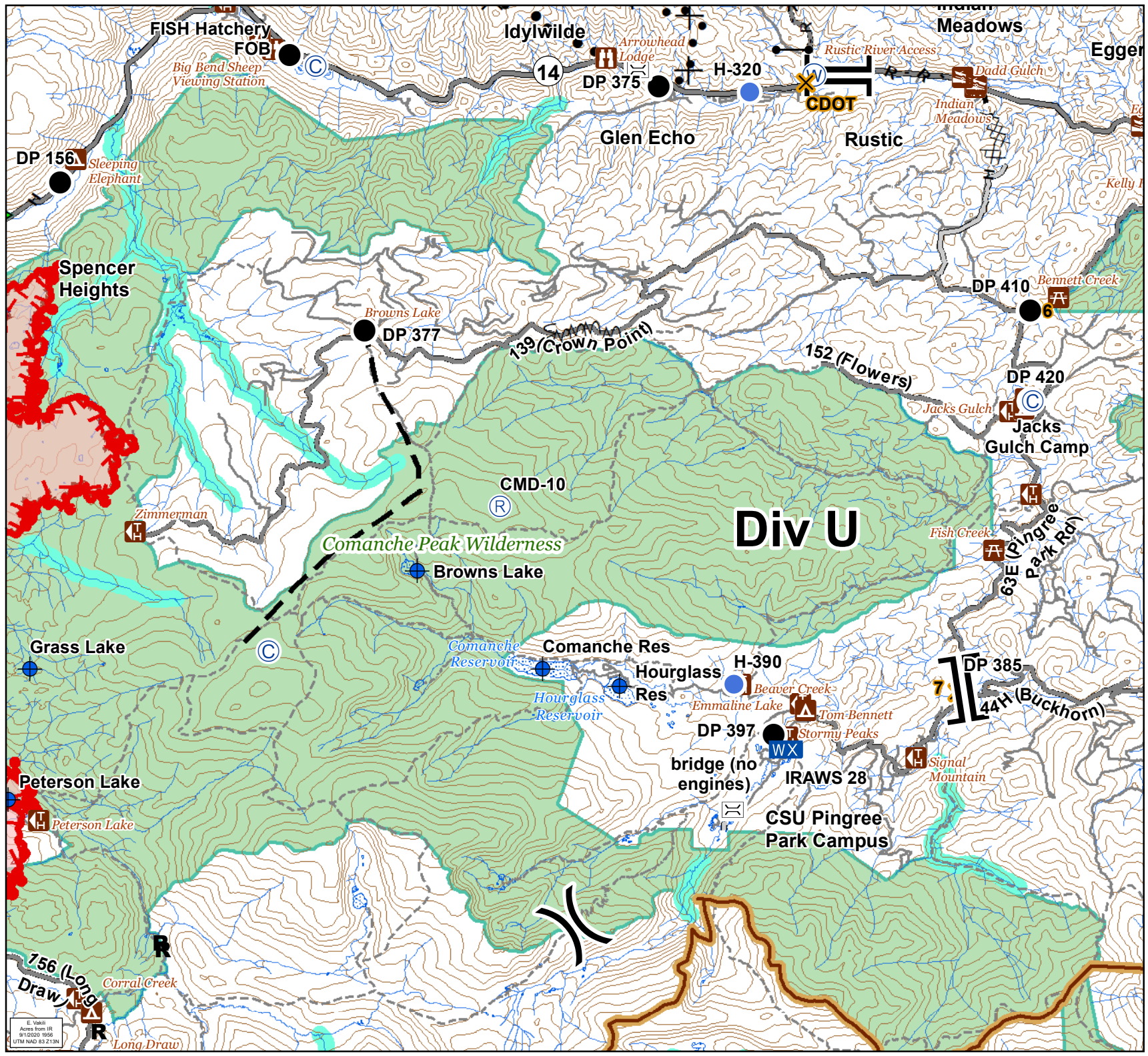


**IAP**  
 09/02/2020  
**Cameron Peak**  
 CO-ARF 000636  
 23,022 Acres  
 as of 0008 08/31

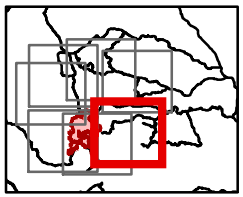


**Div U**  
**Branch I**

- Water Access
- Campground
- Day Use Area
- Picnic Site
- Trailhead
- Bridge
- Camp
- Closure
- Dip Site
- Drop Point
- Gate
- Helispot
- Mobile Weather Unit
- Repeater
- Fish Study Equipment
- Water Source
- Division Break
- Branch Break
- Uncontrolled Fire Edge
- H - H Completed Hand Line
- R R- Road as Completed Line
- Access or Improved Road
- Completed Plow Line
- X X Proposed Dozer Line
- Fire Break Planned or Incomplete
- Planned Fire Line
- Fire Perimeter
- Closure Area
- Primary Routes
- Local or 4WD road
- Trail
- 600ft Retardant Avoidance Waterways
- Wilderness Areas



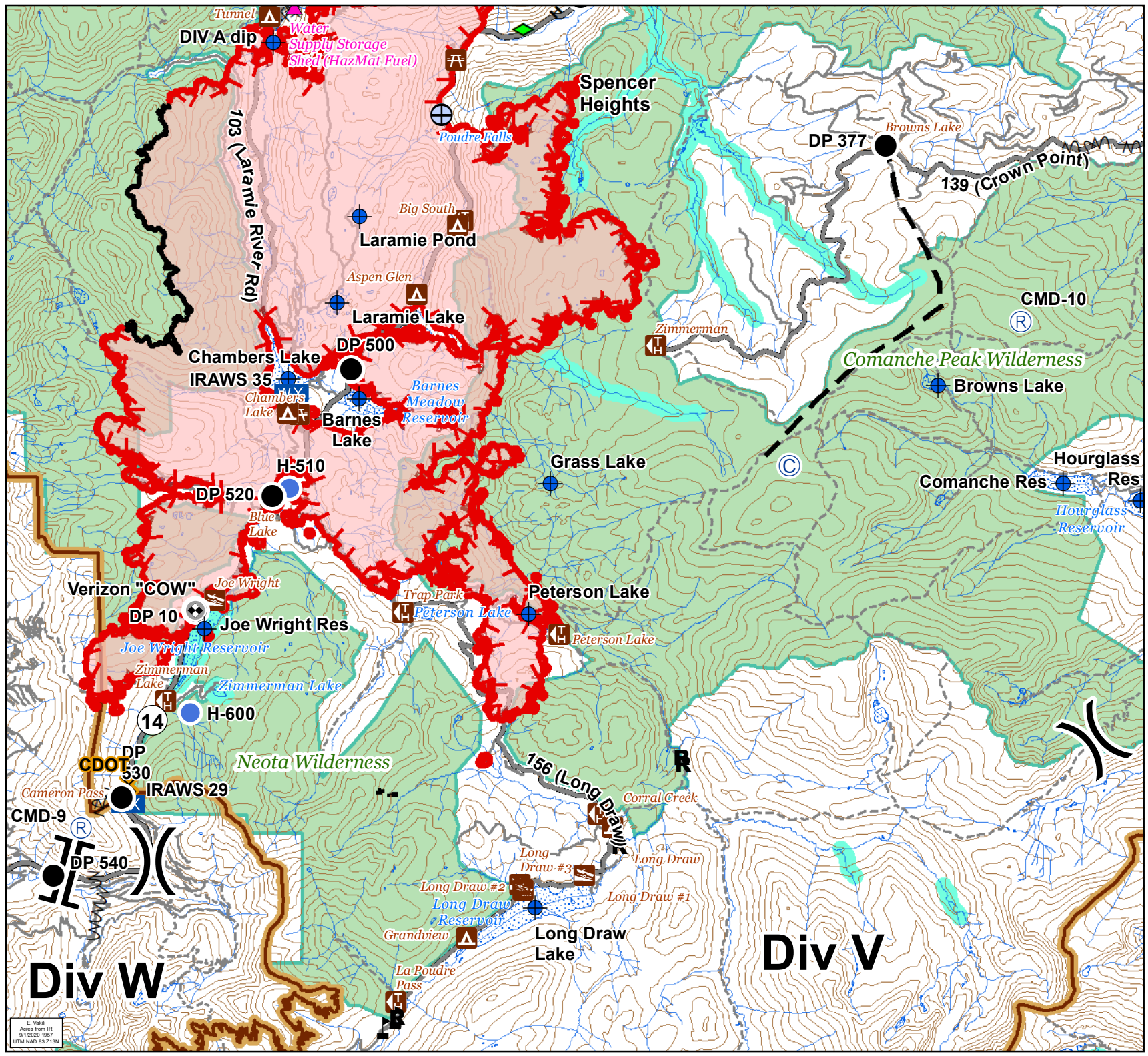
E. Vankil  
 Areas from IR  
 9/1/2020 1956  
 UTM NAD 83 213N



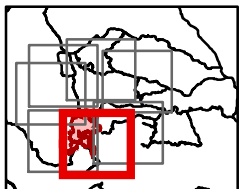




- Water Access
- Campground
- Picnic Site
- Trailhead
- Verizon COW
- Camp
- Closure
- Dip Site
- Drop Point
- Helispot
- Mobile Weather Unit
- Repeater
- Fish Study Equipment
- Draft Site
- Value at Risk
- Other
- Division Break
- Branch Break
- Uncontrolled Fire Edge
- Contained Line
- Completed Dozer Line
- Completed Hand Line
- Fire Break Planned or Incomplete
- Planned Fire Line
- Fire Perimeter
- Closure Area
- Primary Routes
- Local or 4WD road
- Trail
- 600ft Retardant Avoidance Waterways
- Wilderness Areas



E. Vail  
 Area from IR  
 9/1/2020 1957  
 UTM NAD 83 213N



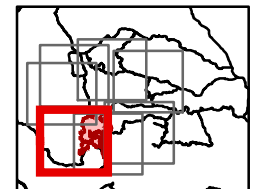
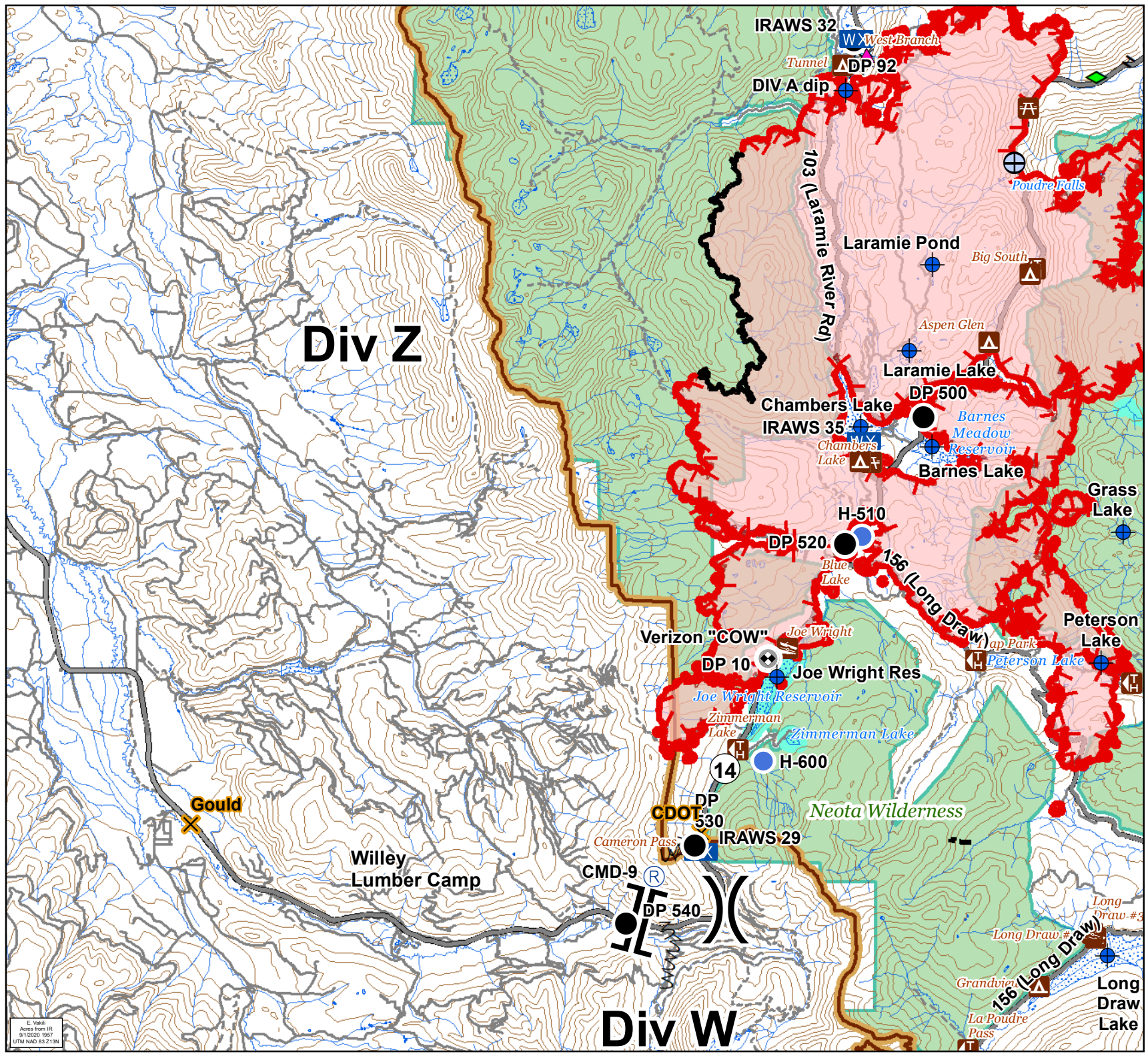


**IAP**  
 09/02/2020  
**Cameron Peak**  
 CO-ARF 000636  
 23,022 Acres  
 as of 0008 08/31  
**Div Z South**  
**Branch II**



0 0.250.5 1  
 Miles

- Critical Assets
- Water Access
- Campground
- Picnic Site
- Trailhead
- Verizon COW
- Closure
- Dip Site
- Drop Point
- Helispot
- Mobile Weather Unit
- Repeater
- Draft Site
- Other
- Division Break
- Branch Break
- Uncontrolled Fire Edge
- Contained Line
- Completed Dozer Line
- Completed Hand Line
- Road as Completed Line
- Completed Plow Line
- Fire Break Planned or Incomplete
- Planned Fire Line
- Fire Perimeter
- Closure Area
- Primary Routes
- Local or 4WD road
- Trail
- 600ft Retardant Avoidance Waterways
- Wilderness Areas



E. Vaux  
 Area from IR  
 9/1/2020 1957  
 UTM NAD 83 213N



# IAP

09/02/2020

## Cameron Peak

CO-ARF 000636

23,022 Acres

as of 0008 08/31

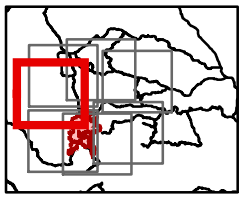
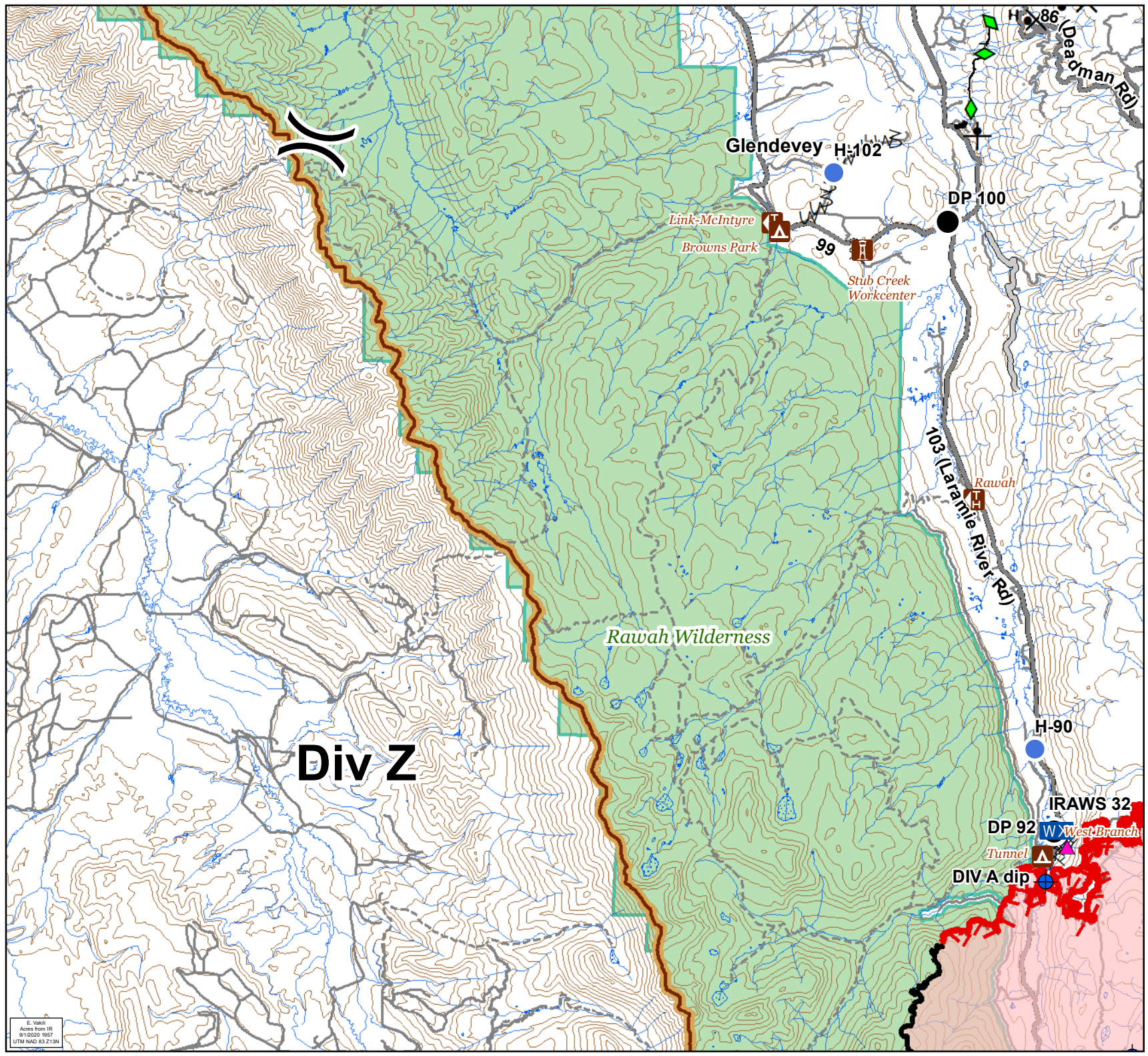
### Div Z North

### Branch II



0 0.250.5 1  
Miles

- Critical Assets
- Campground
- Other Recreation Site
- Trailhead
- Dip Site
- Drop Point
- Helispot
- Mobile Weather Unit
- Division Break
- Uncontrolled Fire Edge
- Contained Line
- Completed Dozer Line
- Completed Hand Line
- Road as Completed Line
- Access or Improved Road
- Completed Plow Line
- Proposed Dozer Line
- Fire Break Planned or Incomplete
- Fire Perimeter
- Closure Area
- Primary Routes
- Local or 4WD road
- Trail
- Wilderness Areas



E. Vaux  
Aerial from IR  
9/1/2020 1957  
UTM NAD 83 213N