

IAP Index

09/02/2020

Cameron Peak

CO-ARF 000636

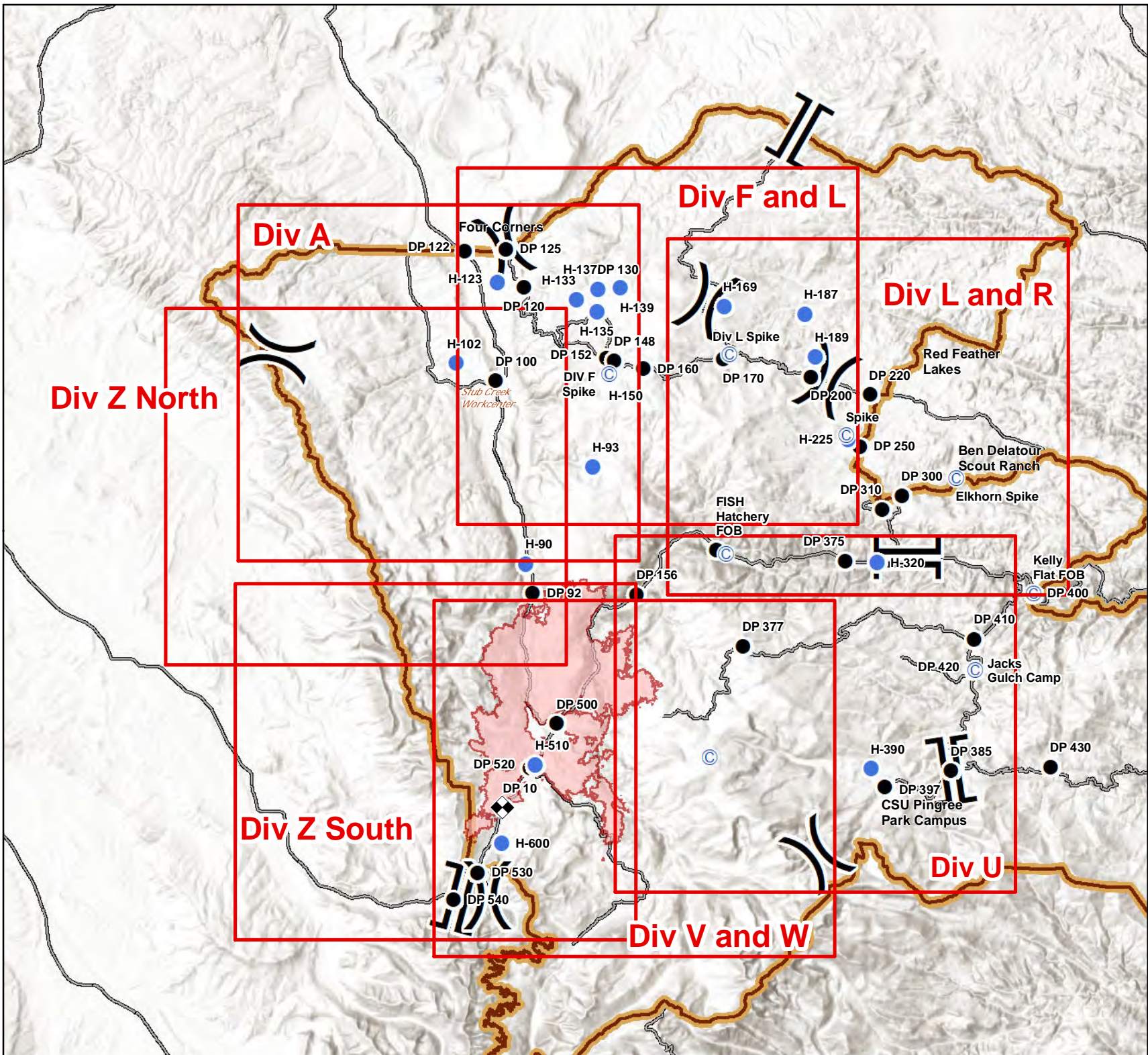
23,022 Acres

as of 0008 08/31



0 1.5 3 6 Miles

- Page Indicator
- Verizon COW
- Camp
- Drop Point
- Helispot
- Division Break
- Branch Break
- Fire Perimeter
- Closure Area
- Major Roads



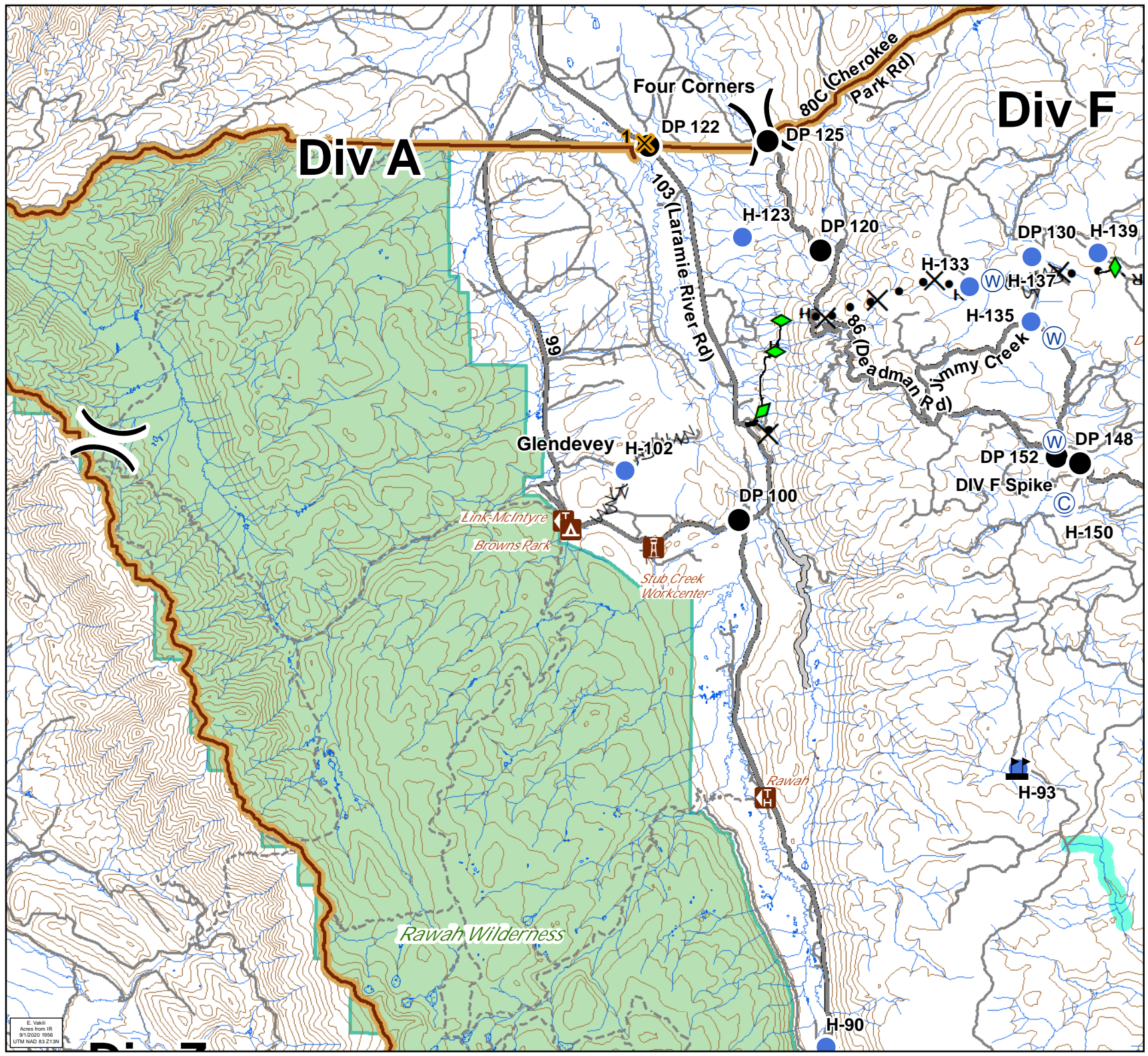
IAP
 09/02/2020
Cameron Peak
 CO-ARF 000636
 23,022 Acres
 as of 0008 08/31



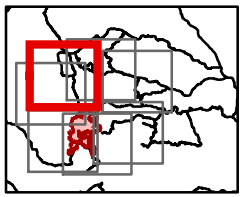
0 0.250.5 1
 Miles

Div A
Branch II

- Campground
- Other Recreation Site
- Trailhead
- Camp
- Closure
- Drop Point
- Helispot
- Water Source
- Value at Risk
- Division Break
- Completed Dozer Line
- Completed Hand Line
- Road as Completed Line
- Access or Improved Road
- Completed Plow Line
- Proposed Dozer Line
- Fire Break Planned or Incomplete
- Closure Area
- Primary Routes
- Local or 4WD road
- Trail
- 600ft Retardant Avoidance Waterways
- Wilderness Areas



E. Vail
 Area from IR
 9/1/2020 1956
 UTM NAD 83 213N

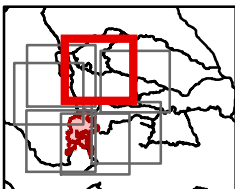
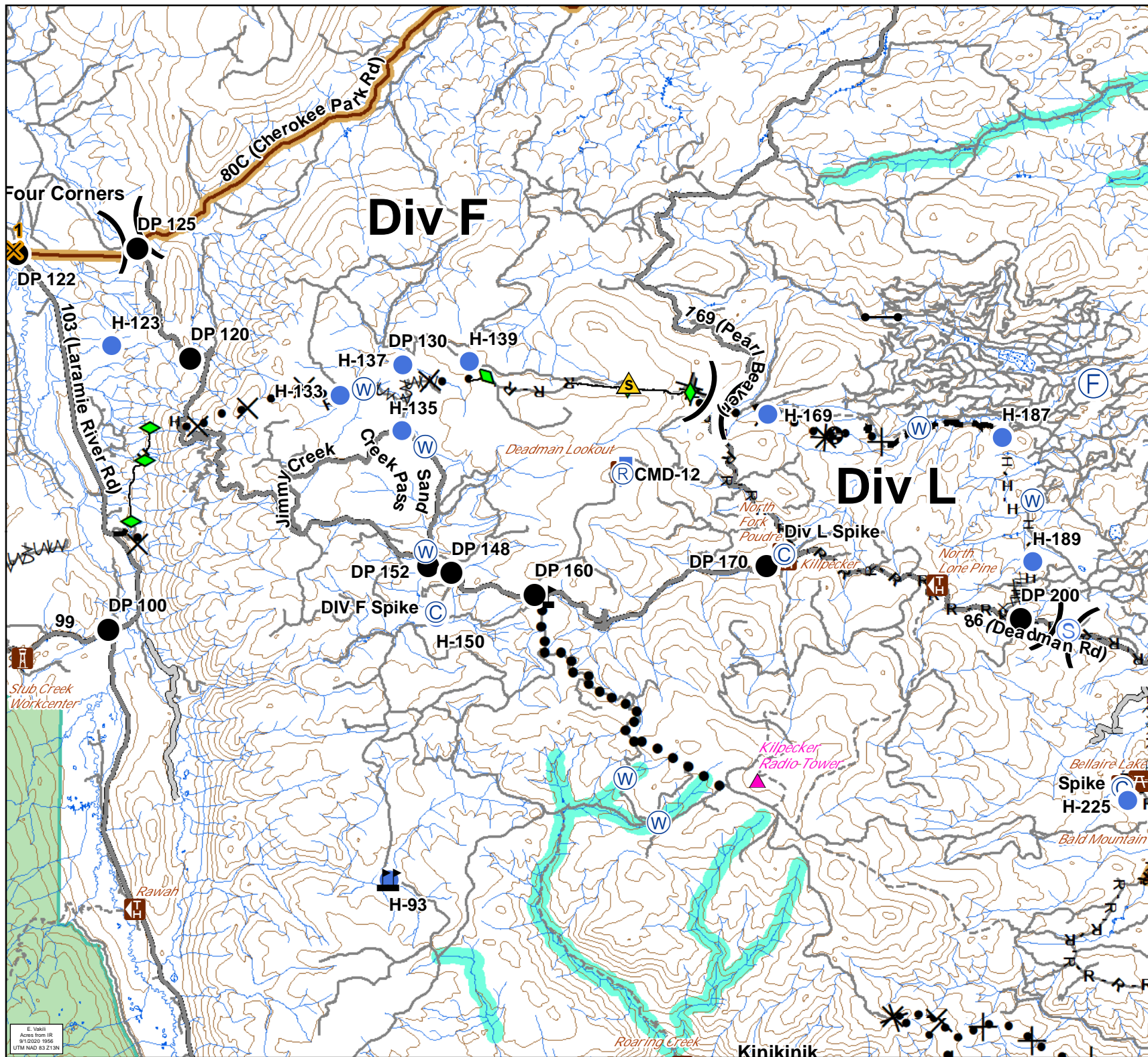


IAP
 09/02/2020
Cameron Peak
 CO-ARF 000636
 23,022 Acres
 as of 0008 08/31



Div F and L
Branch II

- Critical Assets
- Campground
- Picnic Site
- Other Recreation Site
- Trailhead
- Camp
- Closure
- Drop Point
- Fire Station
- Gate
- Helispot
- Lookout
- Repeater
- Safety Zone
- Staging Area
- Water Source
- Value at Risk
- Other
- Division Break
- Completed Dozer Line
- Completed Hand Line
- Road as Completed Line
- Access or Improved Road
- Completed Plow Line
- Proposed Dozer Line
- Fire Break Planned or Incomplete
- Planned Fire Line
- Planned Secondary Line
- Closure Area
- Primary Routes
- Local or 4WD road
- Trail
- 600ft Retardant Avoidance Waterways
- Wilderness Areas



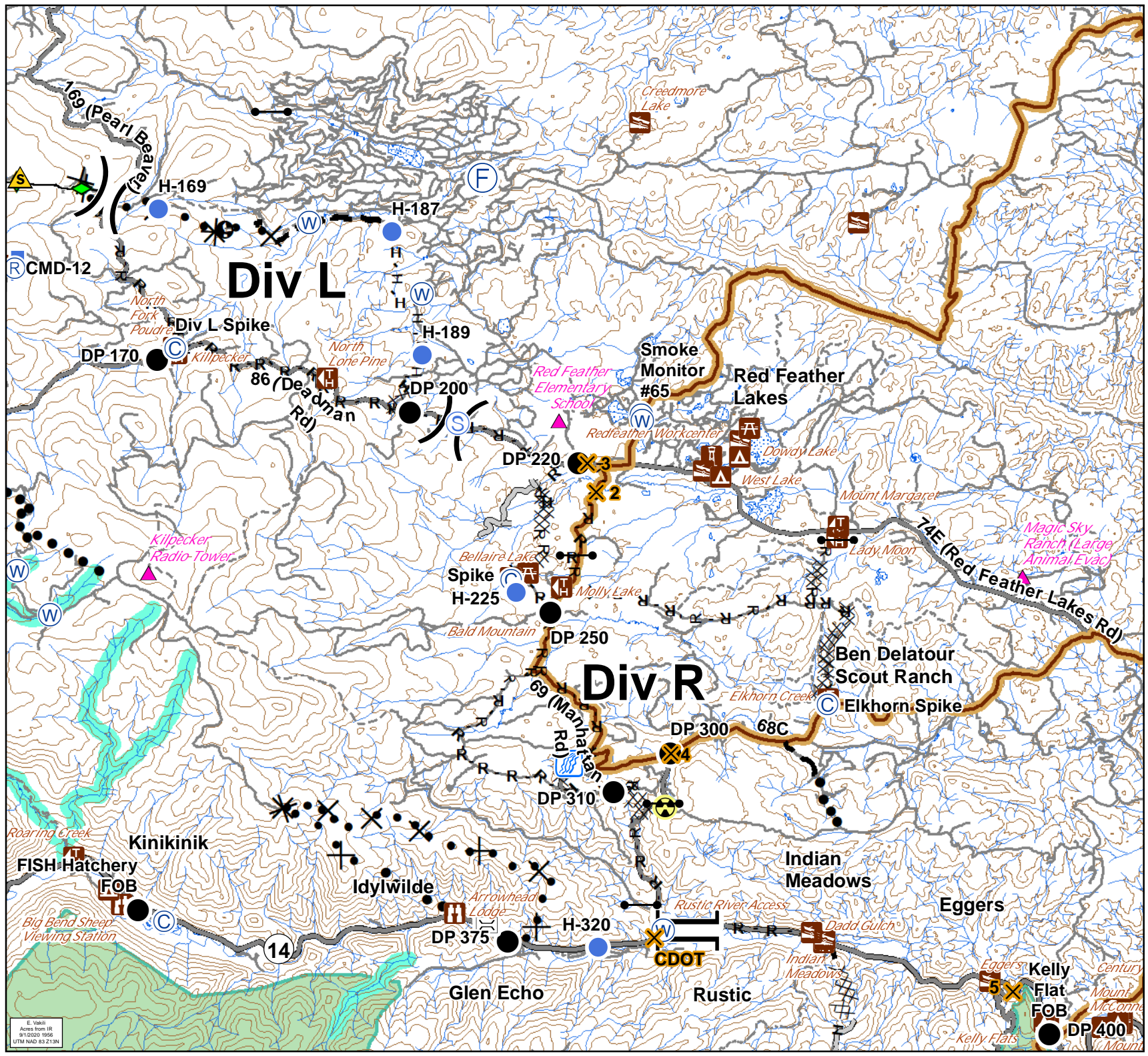
E. Vail
 Area from IR
 9/1/2020 1956
 UTM NAD 83 213N

Kinikini

IAP
 09/02/2020
Cameron Peak
 CO-ARF 000636
 23,022 Acres
 as of 0008 08/31
Div L and R
Branch II



- Critical Assets
- Water Access
- Campground
- Day Use Area
- Picnic Site
- Other Recreation Site
- Trailhead
- Bridge
- Camp
- Closure
- Drop Point
- Fire Station
- Gate
- Hazard
- Helispot
- Lookout
- Repeater
- Safety Zone
- Staging Area
- Stream Crossing
- Water Source
- Other
- Division Break
- Branch Break
- Completed Dozer Line
- Completed Hand Line
- Road as Completed Line
- Access or Improved Road
- Completed Plow Line
- Proposed Dozer Line
- Planned Fire Line
- Planned Secondary Line
- Closure Area
- Primary Routes
- Local or 4WD road
- Trail
- 600ft Retardant Avoidance Waterways
- Wilderness Areas



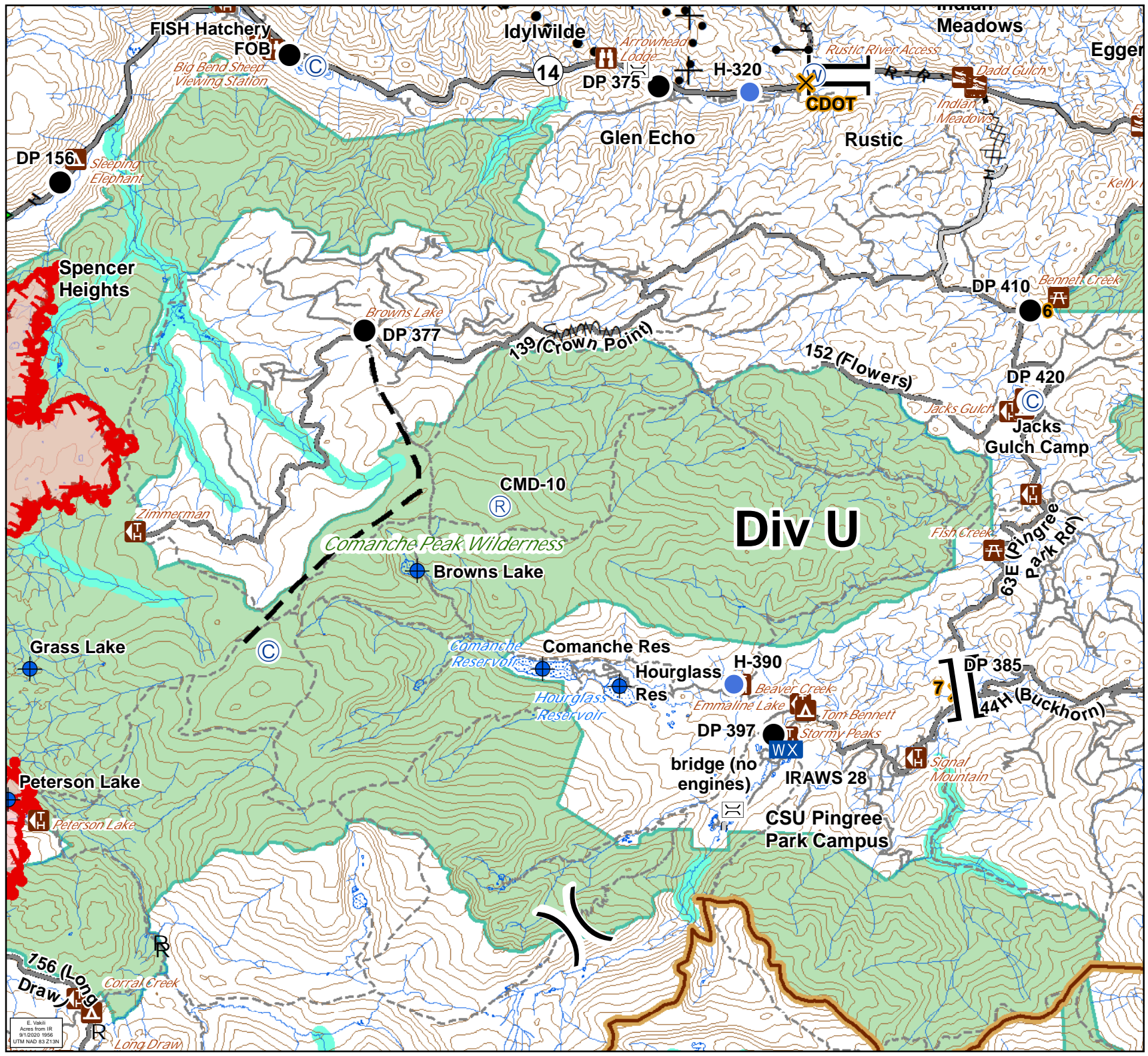
E. Vail
 Area from IR
 9/1/2020 1956
 UTM NAD 83 213N

IAP
 09/02/2020
Cameron Peak
 CO-ARF 000636
 23,022 Acres
 as of 0008 08/31

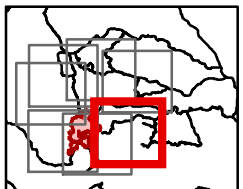


Div U
Branch I

- Water Access
- Campground
- Day Use Area
- Picnic Site
- Trailhead
- Bridge
- Camp
- Closure
- Dip Site
- Drop Point
- Gate
- Helispot
- Mobile Weather Unit
- Repeater
- Fish Study Equipment
- Water Source
- Division Break
- Branch Break
- Uncontrolled Fire Edge
- H - H Completed Hand Line
- R R- Road as Completed Line
- Access or Improved Road
- Completed Plow Line
- X X Proposed Dozer Line
- Fire Break Planned or Incomplete
- Planned Fire Line
- Fire Perimeter
- Closure Area
- Primary Routes
- Local or 4WD road
- Trail
- 600ft Retardant Avoidance Waterways
- Wilderness Areas

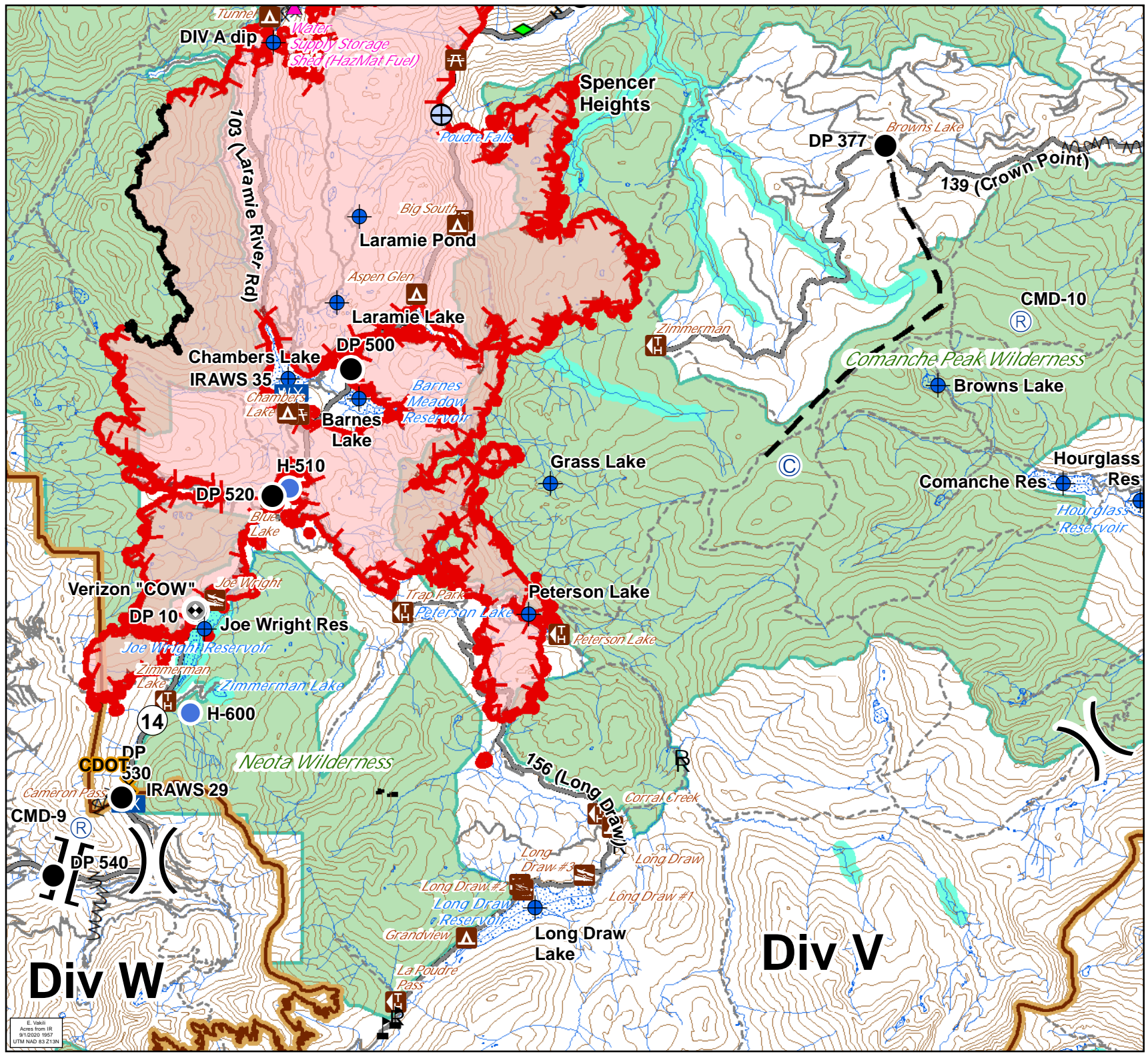


E. Vankil
 Areas from IR
 9/1/2020 1956
 UTM NAD 83 219N





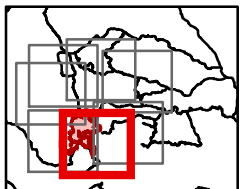
- Water Access
- Campground
- Picnic Site
- Trailhead
- Verizon COW
- Camp
- Closure
- Dip Site
- Drop Point
- Helispot
- Mobile Weather Unit
- Repeater
- Fish Study Equipment
- Draft Site
- Value at Risk
- Other
- Division Break
- Branch Break
- Uncontrolled Fire Edge
- Contained Line
- Completed Dozer Line
- Completed Hand Line
- Fire Break Planned or Incomplete
- Planned Fire Line
- Fire Perimeter
- Closure Area
- Primary Routes
- Local or 4WD road
- Trail
- 600ft Retardant Avoidance Waterways
- Wilderness Areas



Div W

Div V

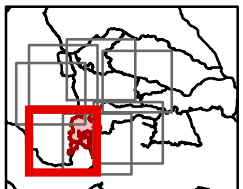
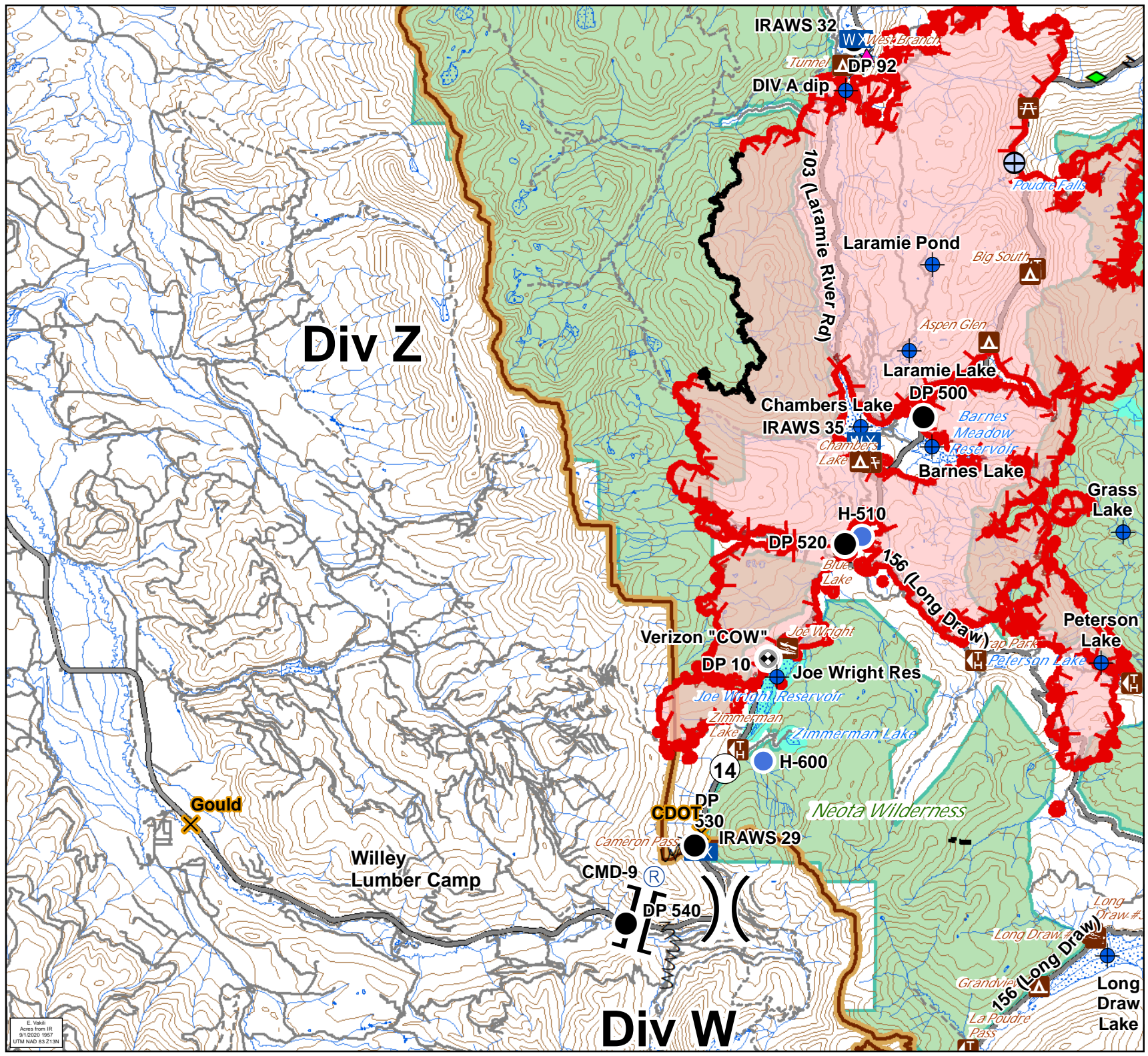
E. Vail
 Acres from IR
 9/1/2020 1957
 UTM NAD 83 213N



IAP
 09/02/2020
Cameron Peak
 CO-ARF 000636
 23,022 Acres
 as of 0008 08/31
Div Z South
Branch II



- Critical Assets
- Water Access
- Campground
- Picnic Site
- Trailhead
- Verizon COW
- Closure
- Dip Site
- Drop Point
- Helispot
- Mobile Weather Unit
- Repeater
- Draft Site
- Other
- Division Break
- Branch Break
- Uncontrolled Fire Edge
- Contained Line
- Completed Dozer Line
- Completed Hand Line
- Road as Completed Line
- Completed Plow Line
- Fire Break Planned or Incomplete
- Planned Fire Line
- Fire Perimeter
- Closure Area
- Primary Routes
- Local or 4WD road
- Trail
- 600ft Retardant Avoidance Waterways
- Wilderness Areas



E. Vankle
 Areas from IR
 9/1/2020 1957
 UTM NAD 83 213N

IAP

09/02/2020

Cameron Peak

CO-ARF 000636

23,022 Acres

as of 0008 08/31

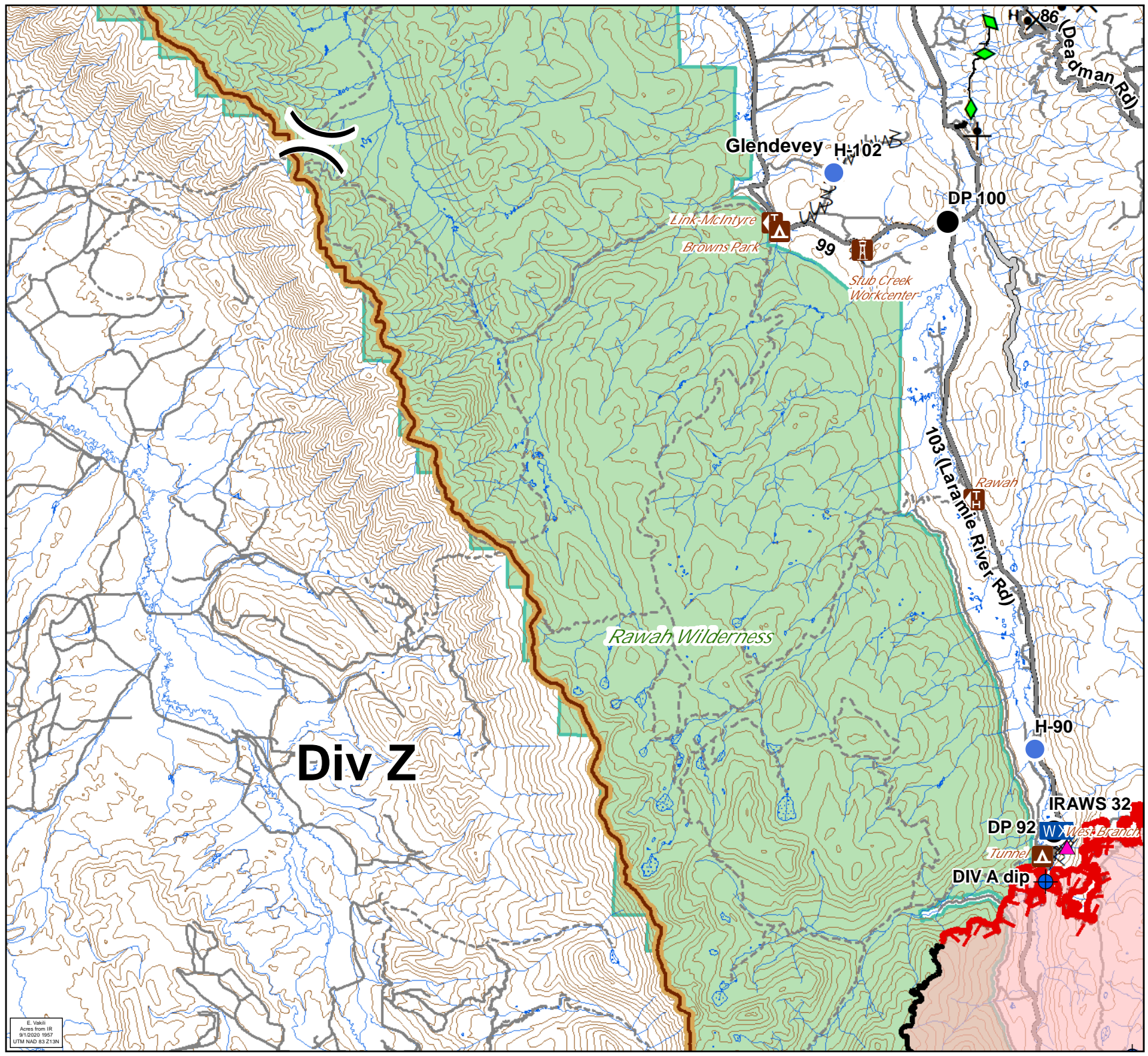
Div Z North

Branch II

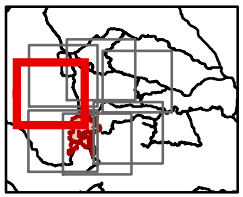


0 0.250.5 1
Miles

- Critical Assets
- Campground
- Other Recreation Site
- Trailhead
- Dip Site
- Drop Point
- Helispot
- Mobile Weather Unit
- Division Break
- Uncontrolled Fire Edge
- Contained Line
- Completed Dozer Line
- Completed Hand Line
- Road as Completed Line
- Access or Improved Road
- Completed Plow Line
- Proposed Dozer Line
- Fire Break Planned or Incomplete
- Fire Perimeter
- Closure Area
- Primary Routes
- Local or 4WD road
- Trail
- Wilderness Areas



E. Vaux
Aerial from IR
9/1/2020 1957
UTM NAD 83 213N



Div Z

IRAWS 32
DP 92
West Branch
Tunnel
DIV A dip

Glendevey H-102

DP 100

H-90

DP 92

DIV A dip

Link-McIntyre

Browns Park

Stub Creek
Workcenter

103 (Laramie River Rd)

Rawah

Rawah Wilderness

H-86
Deadman Rd