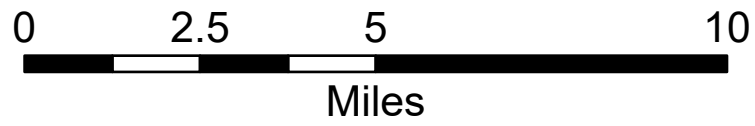


# Public Information

09/03/2020

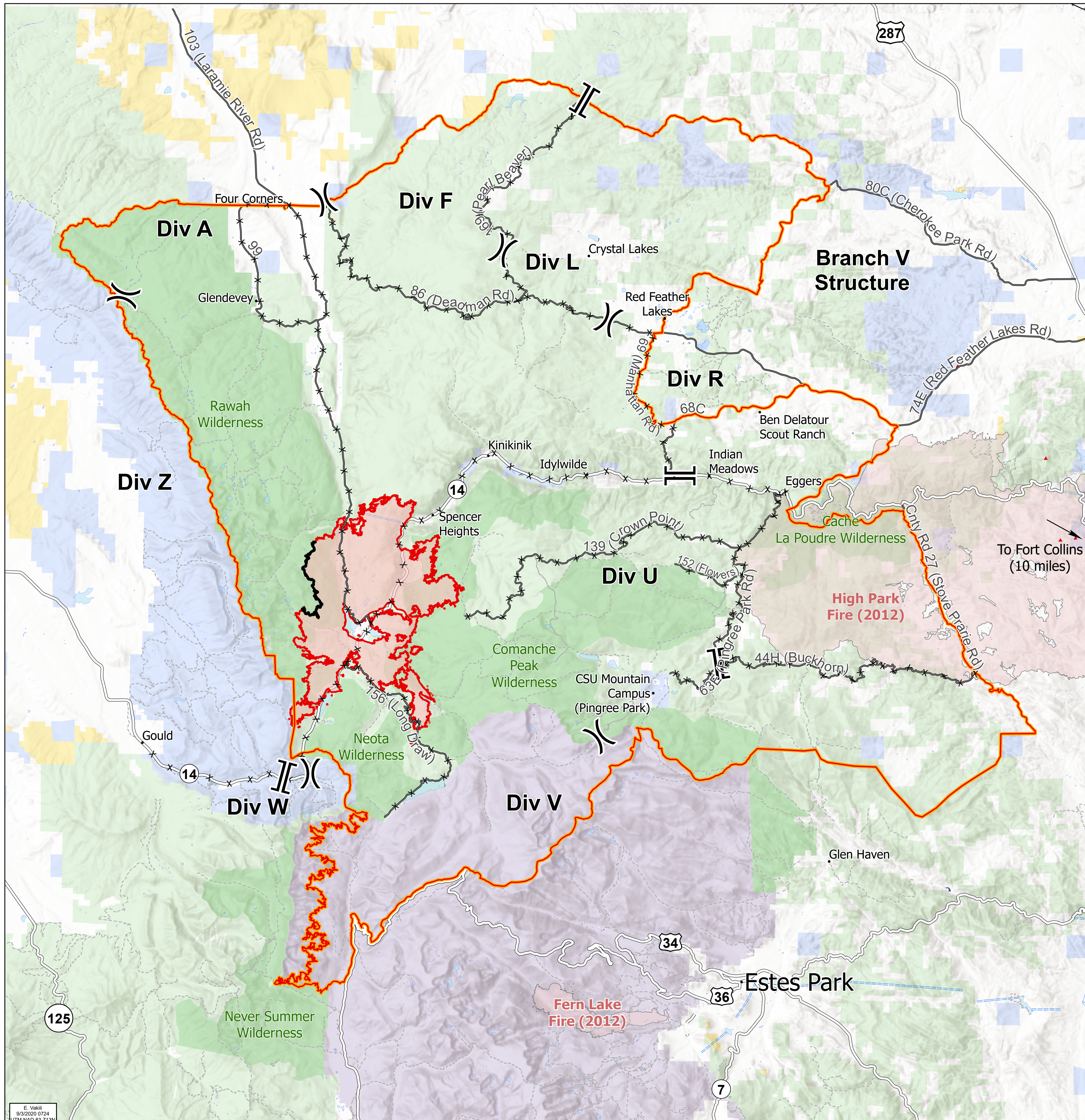
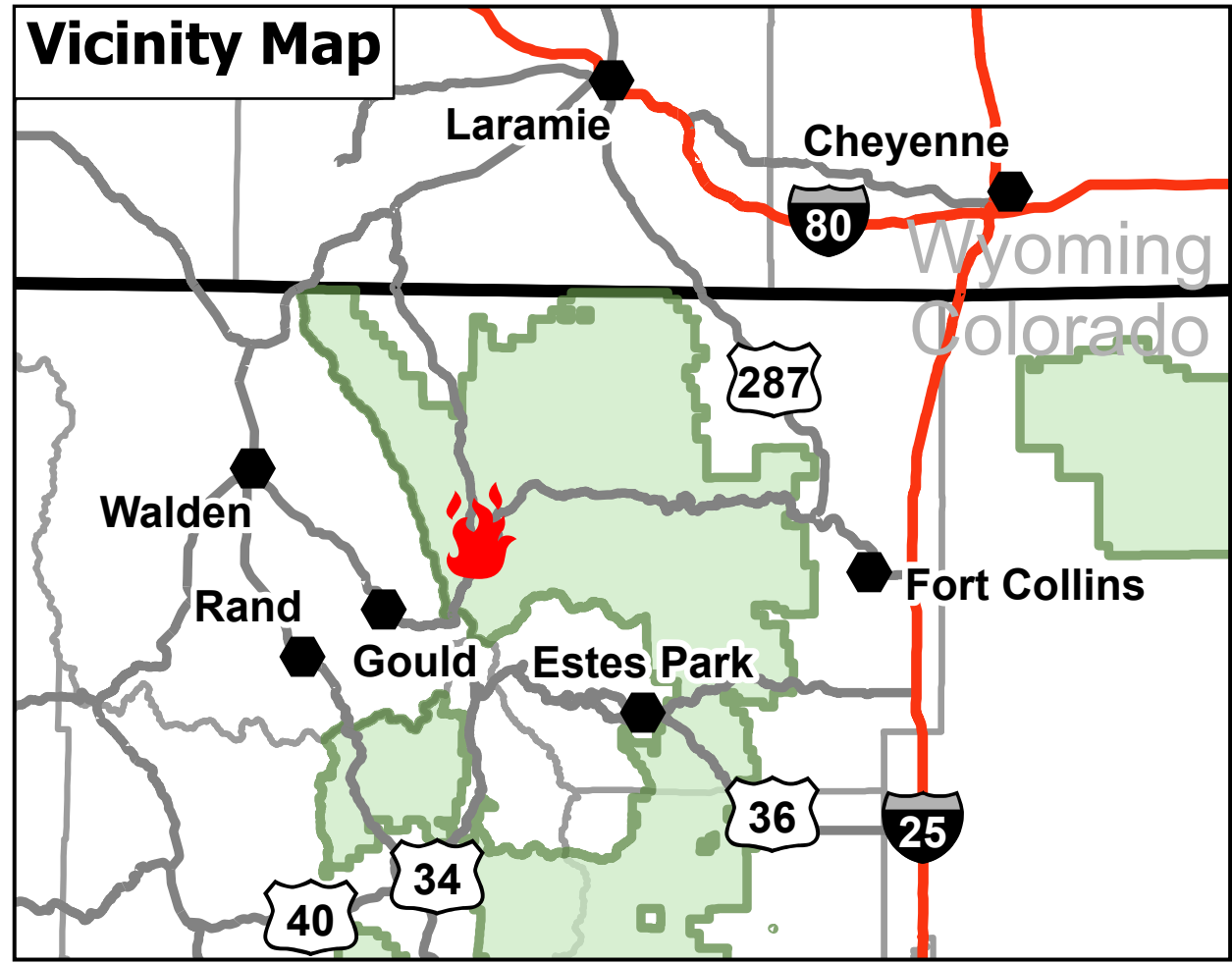
IR 9/2/2020 @ 2120

**Cameron Peak**  
CO-ARF 00636  
23,137 acres  
6% Containment



- Closure Area
- Cameron Peak Fire
- Contained Line
- Road Closure
- Division Break
- Branch Break
- Fire History
- Trail
- Highway or ramp
- Primary Routes
- Wilderness
- Forest Service
- Bureau of Land Management
- Private
- State
- National Park Service

## Vicinity Map



E. Vakil  
9/3/2020 0724  
UTM NAD 83 213N