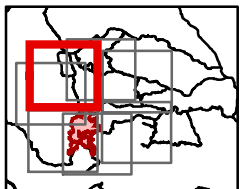
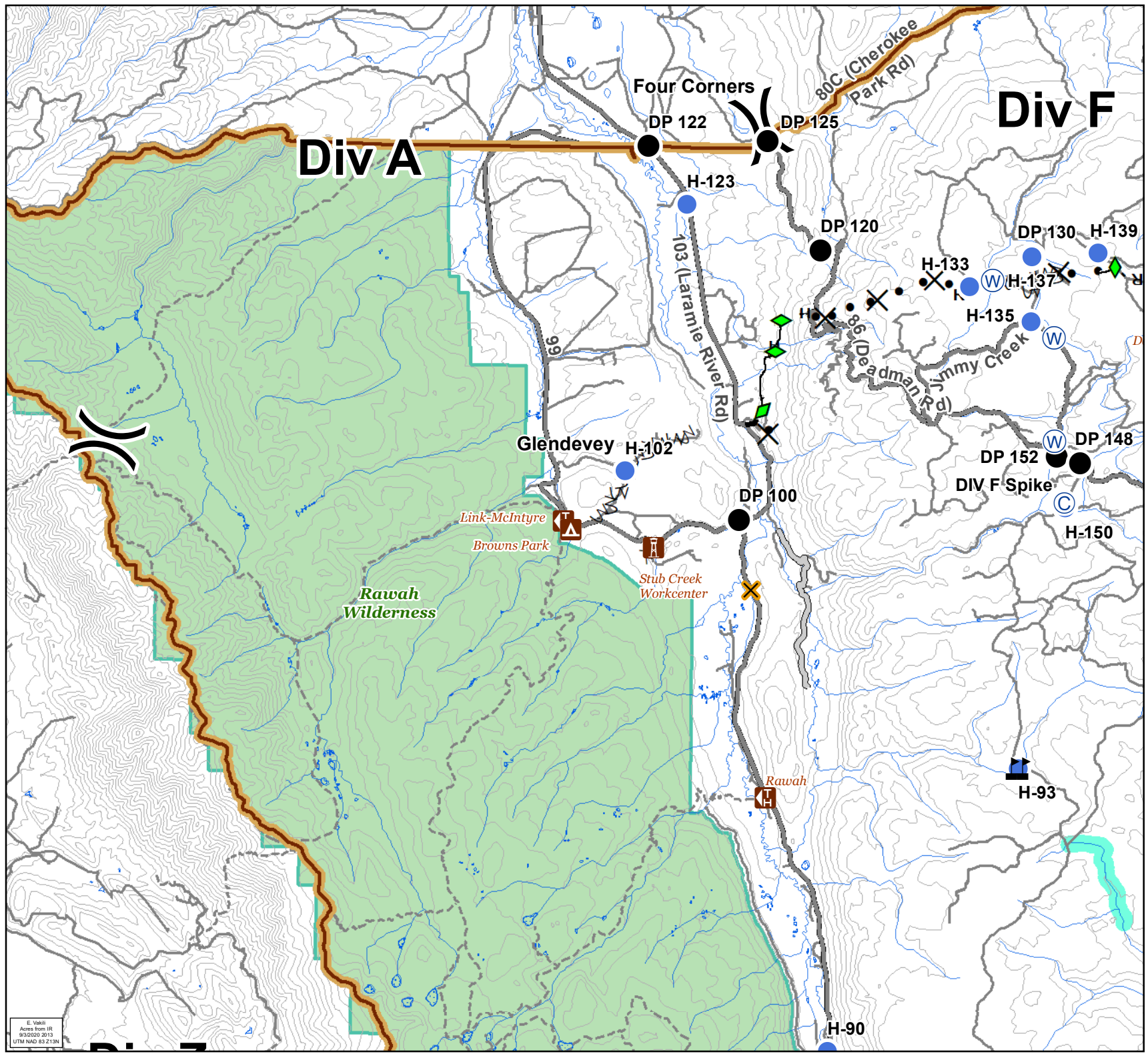


IAP
 09/04/2020
Cameron Peak
 CO-ARF 000636
 23,137 Acres
 as of 2120 09/02



0 0.250.5 1
 Miles

- Div A**
Branch II
- Campground
 - Other Recreation Site
 - Trailhead
 - Camp
 - Closure
 - Drop Point
 - Helispot
 - Water Source
 - Value at Risk
 - Division Break
 - Completed Dozer Line
 - Completed Hand Line
 - Road as Completed Line
 - Access or Improved Road
 - Completed Plow Line
 - Proposed Dozer Line
 - Fire Break Planned or Incomplete
 - Closure Area
 - Primary Routes
 - Local or 4WD road
 - Trail
 - 600ft Retardant Avoidance Waterways
 - Wilderness Areas



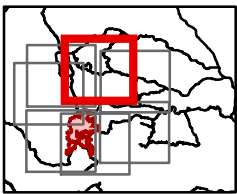
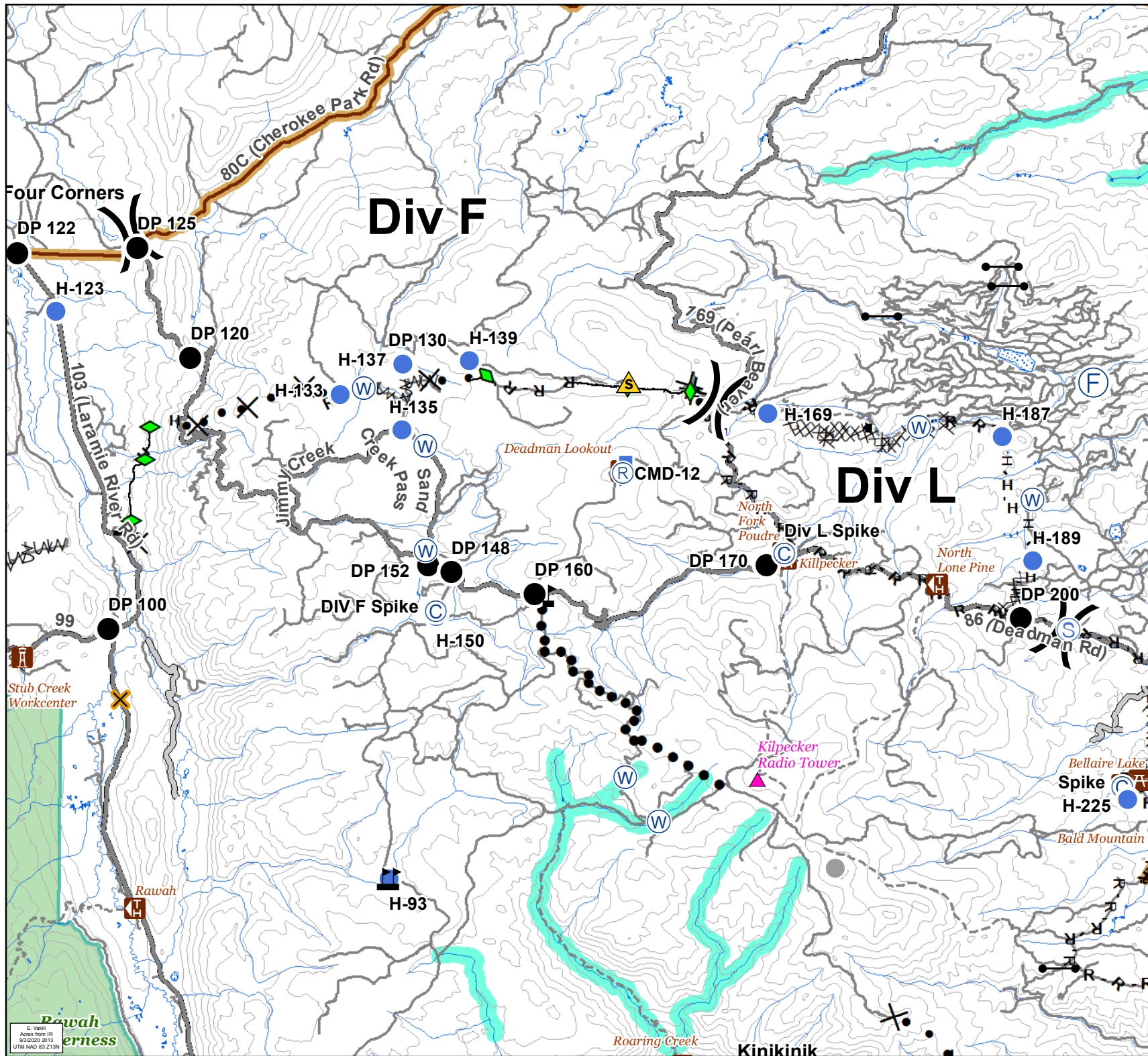
E. Vail
 Area from IR
 9/3/2020 2013
 UTM NAD 83 213N

IAP
 09/04/2020
Cameron Peak
 CO-ARF 000636
 23,137 Acres
 as of 2120 09/02



Div F and L
Branch II

- Critical Assets
- Campground
- Picnic Site
- Other Recreation Site
- Trailhead
- Camp
- Closure
- Drop Point
- Fire Station
- Gate
- Helispot
- Lookout
- Repeater
- Safety Zone
- Staging Area
- Water Source
- Value at Risk
- Other
- Division Break
- Completed Dozer Line
- Completed Hand Line
- Road as Completed Line
- Access or Improved Road
- Completed Plow Line
- Proposed Dozer Line
- Fire Break Planned or Incomplete
- Planned Fire Line
- Planned Secondary Line
- Closure Area
- Primary Routes
- Local or 4WD road
- Trail
- 600ft Retardant Avoidance Waterways
- Wilderness Areas

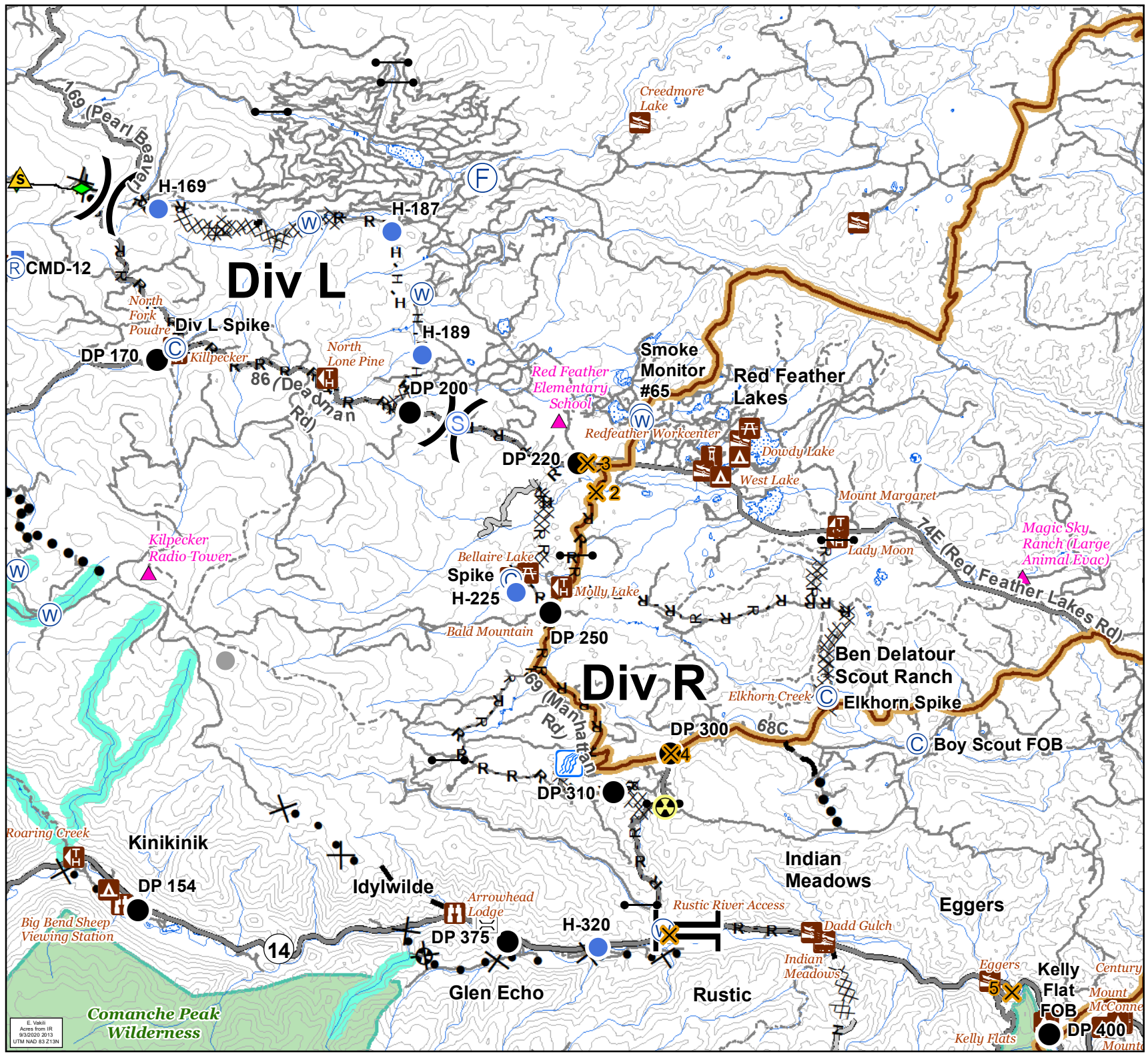


E. Vail
 Area from IR
 9/3/2020 2013
 UTM NAD 83 213N

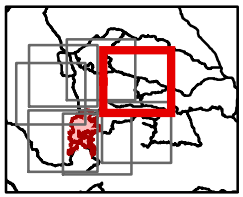
IAP
 09/04/2020
Cameron Peak
 CO-ARF 000636
 23,137 Acres
 as of 2120 09/02
Div L and R
Branch II



- Critical Assets
- Water Access
- Campground
- Day Use Area
- Picnic Site
- Other Recreation Site
- Trailhead
- Bridge
- Camp
- Closure
- Drop Point
- Fire Station
- Gate
- Hazard
- Helispot
- Lookout
- Repeater
- Safety Zone
- Staging Area
- Stream Crossing
- Water Source
- Other
- Division Break
- Branch Break
- Completed Dozer Line
- Completed Hand Line
- Road as Completed Line
- Access or Improved Road
- Completed Plow Line
- Proposed Dozer Line
- Planned Fire Line
- Planned Secondary Line
- Closure Area
- Primary Routes
- Local or 4WD road
- Trail
- 600ft Retardant Avoidance Waterways
- Wilderness Areas



E. Vail
 Area from IR
 9/3/2020 2013
 UTM NAD 83 213N

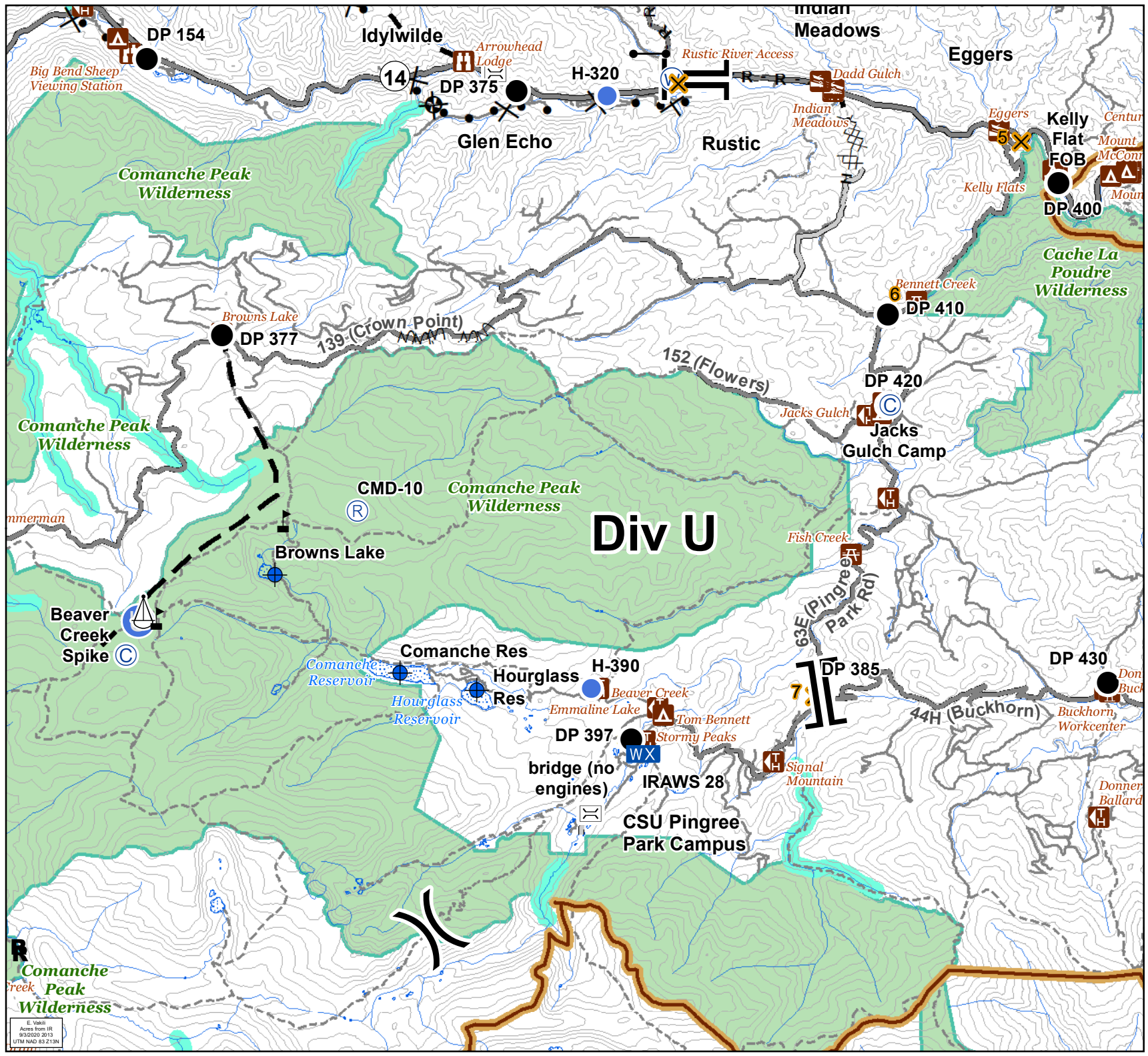


IAP
 09/04/2020
Cameron Peak
 CO-ARF 000636
 23,137 Acres
 as of 2120 09/02

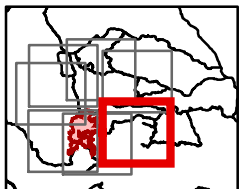


Div U
Branch I

- Water Access
- Campground
- Day Use Area
- Picnic Site
- Other Recreation Site
- Trailhead
- Bridge
- Camp
- Closure
- Dip Site
- Drop Point
- Gate
- Unimproved Landing Area
- Helispot
- Mobile Weather Unit
- Repeater
- Fish Study Equipment
- Sling Site
- Water Source
- Value at Risk
- Division Break
- Branch Break
- H - H Completed Hand Line
- R R- Road as Completed Line
- Access or Improved Road
- X X Proposed Dozer Line
- Fire Break Planned or Incomplete
- Planned Fire Line
- Closure Area
- Primary Routes
- Local or 4WD road
- Trail
- 600ft Retardant Avoidance Waterways
- Wilderness Areas



E. Vail
 Area from IR
 9/3/2020 2013
 UTM NAD 83 213N

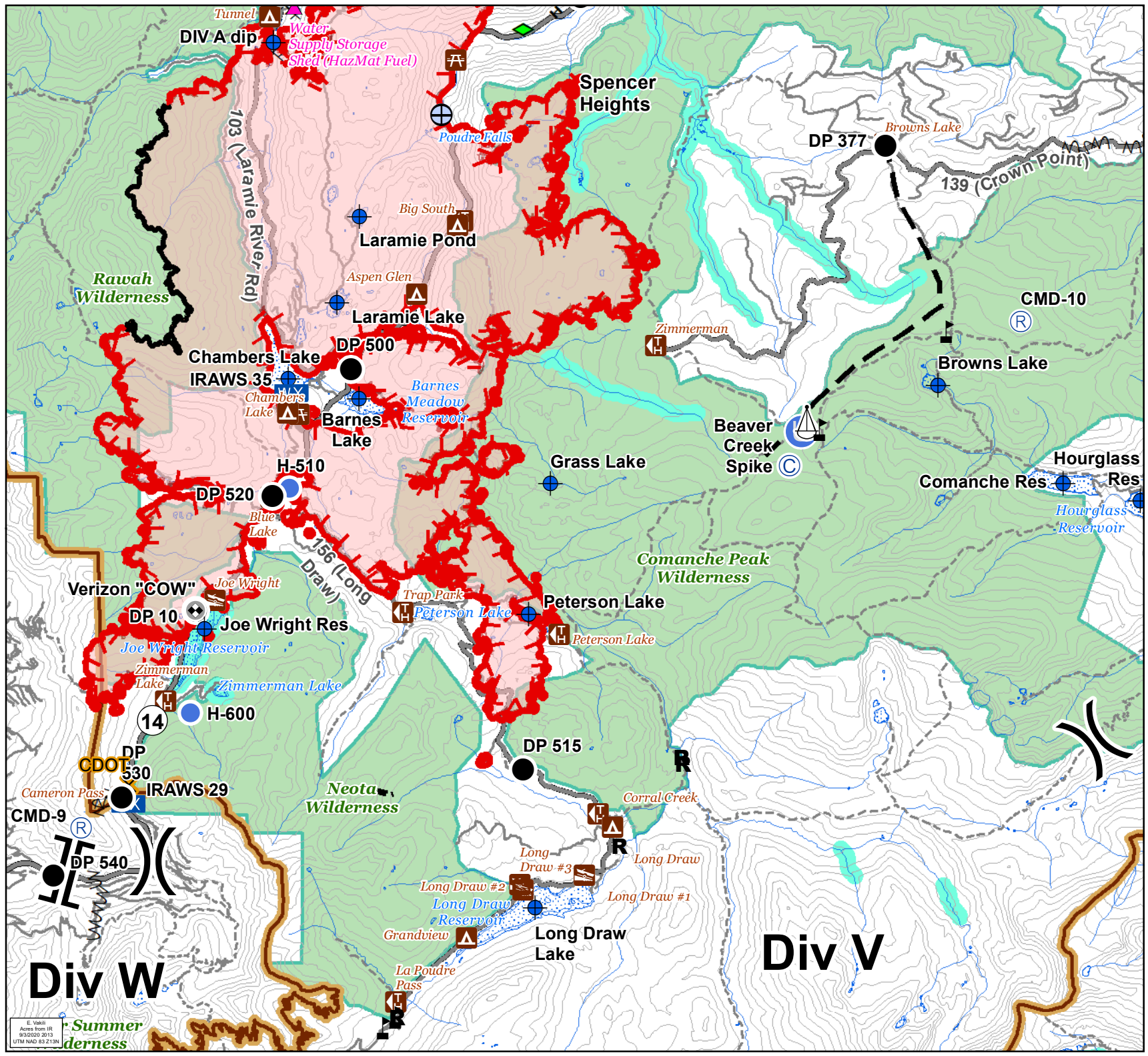


IAP
 09/04/2020
Cameron Peak
 CO-ARF 000636
 23,137 Acres
 as of 2120 09/02



Div V and W
Branch I

- Water Access
- Campground
- Picnic Site
- Trailhead
- Verizon COW
- Camp
- Closure
- Dip Site
- Drop Point
- Unimproved Landing Area
- Helispot
- Mobile Weather Unit
- Repeater
- Fish Study Equipment
- Sling Site
- Draft Site
- Value at Risk
- Other
- Division Break
- Branch Break
- Uncontrolled Fire Edge
- Contained Line
- Completed Dozer Line
- Completed Hand Line
- Fire Break Planned or Incomplete
- Planned Fire Line
- Fire Perimeter
- Closure Area
- Primary Routes
- Local or 4WD road
- Trail
- 600ft Retardant Avoidance Waterways
- Wilderness Areas

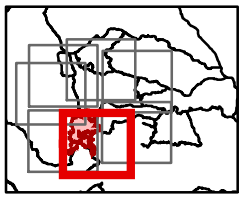


Div W

Summer
 derness

Div V

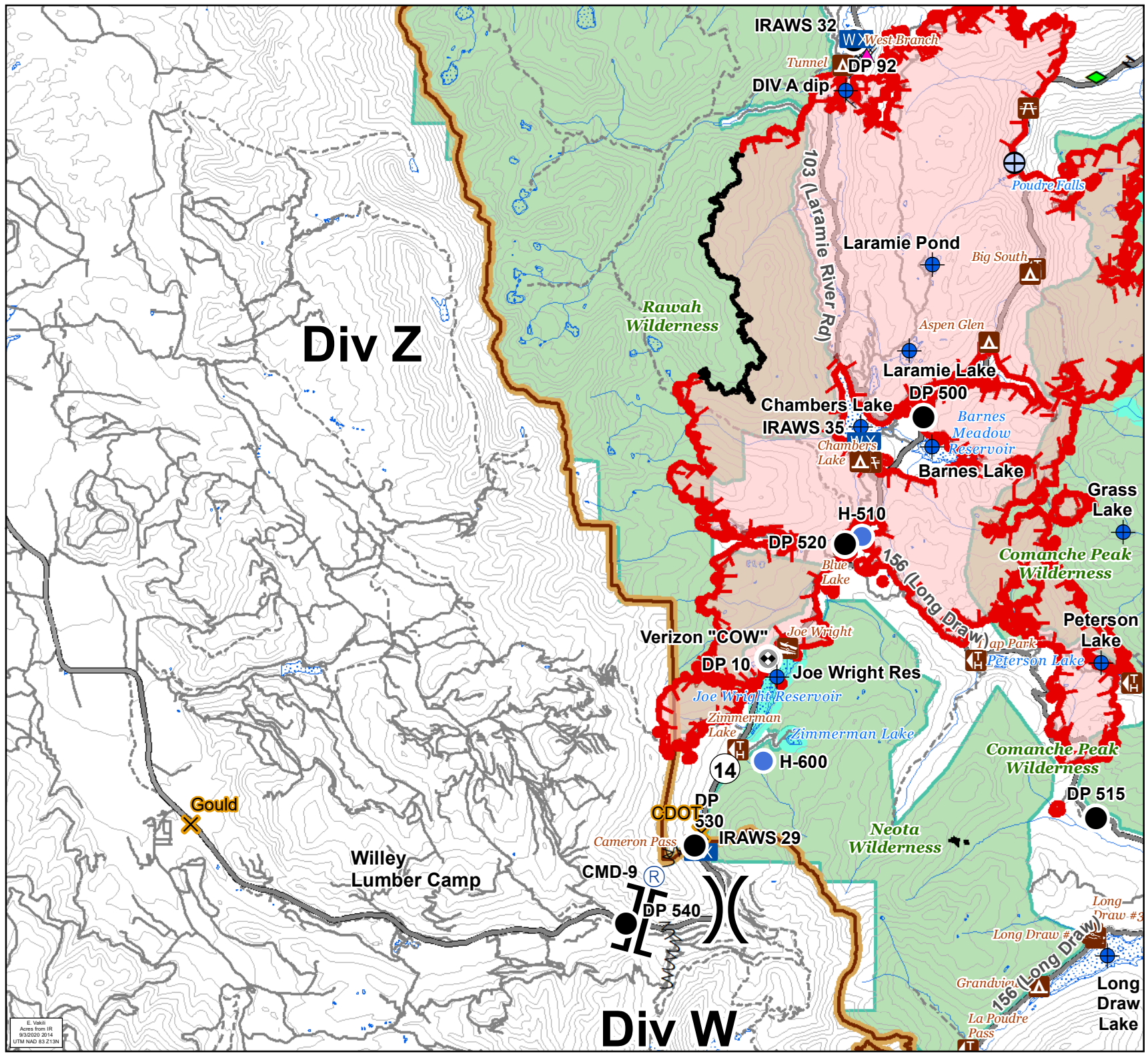
E. Vail
 Area from IR
 9/3/2020 2013
 UTM NAD 83 213N



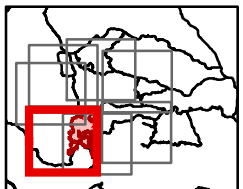
IAP
 09/04/2020
Cameron Peak
 CO-ARF 000636
 23,137 Acres
 as of 2120 09/02
Div Z South
Branch II



- Critical Assets
- Water Access
- Campground
- Picnic Site
- Trailhead
- Verizon COW
- Closure
- Dip Site
- Drop Point
- Helispot
- Mobile Weather Unit
- Repeater
- Draft Site
- Other
- Division Break
- Branch Break
- Uncontrolled Fire Edge
- Contained Line
- Completed Dozer Line
- Completed Hand Line
- Road as Completed Line
- Completed Plow Line
- Fire Break Planned or Incomplete
- Fire Perimeter
- Closure Area
- Primary Routes
- Local or 4WD road
- Trail
- 600ft Retardant Avoidance Waterways
- Wilderness Areas



E. Vail
 Area from IR
 9/3/2020 2014
 UTM NAD 83 213N



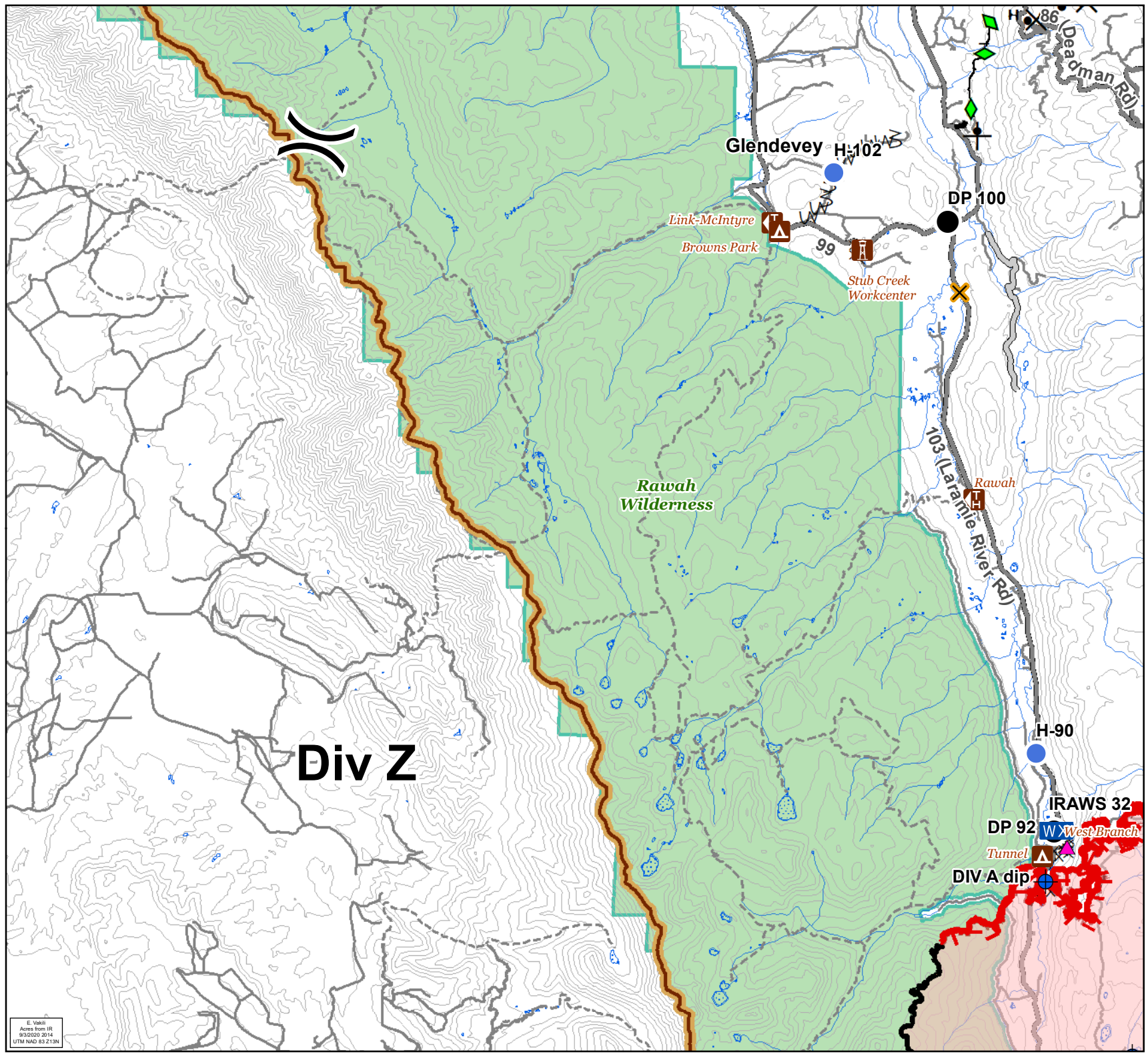
IAP
 09/04/2020
Cameron Peak
 CO-ARF 000636
 23,137 Acres
 as of 2120 09/02



0 0.250.5 1
 Miles

**Div Z North
 Branch II**

- Critical Assets
- Campground
- Other Recreation Site
- Trailhead
- Closure
- Dip Site
- Drop Point
- Helispot
- Mobile Weather Unit
- Division Break
- Uncontrolled Fire Edge
- Contained Line
- Completed Dozer Line
- Completed Hand Line
- Road as Completed Line
- Access or Improved Road
- Completed Plow Line
- Proposed Dozer Line
- Fire Break Planned or Incomplete
- Fire Perimeter
- Closure Area
- Primary Routes
- Local or 4WD road
- Trail
- Wilderness Areas



Div Z

E. Vankil
 Area from IR
 9/3/2020 2014
 UTM NAD 83 213N

