


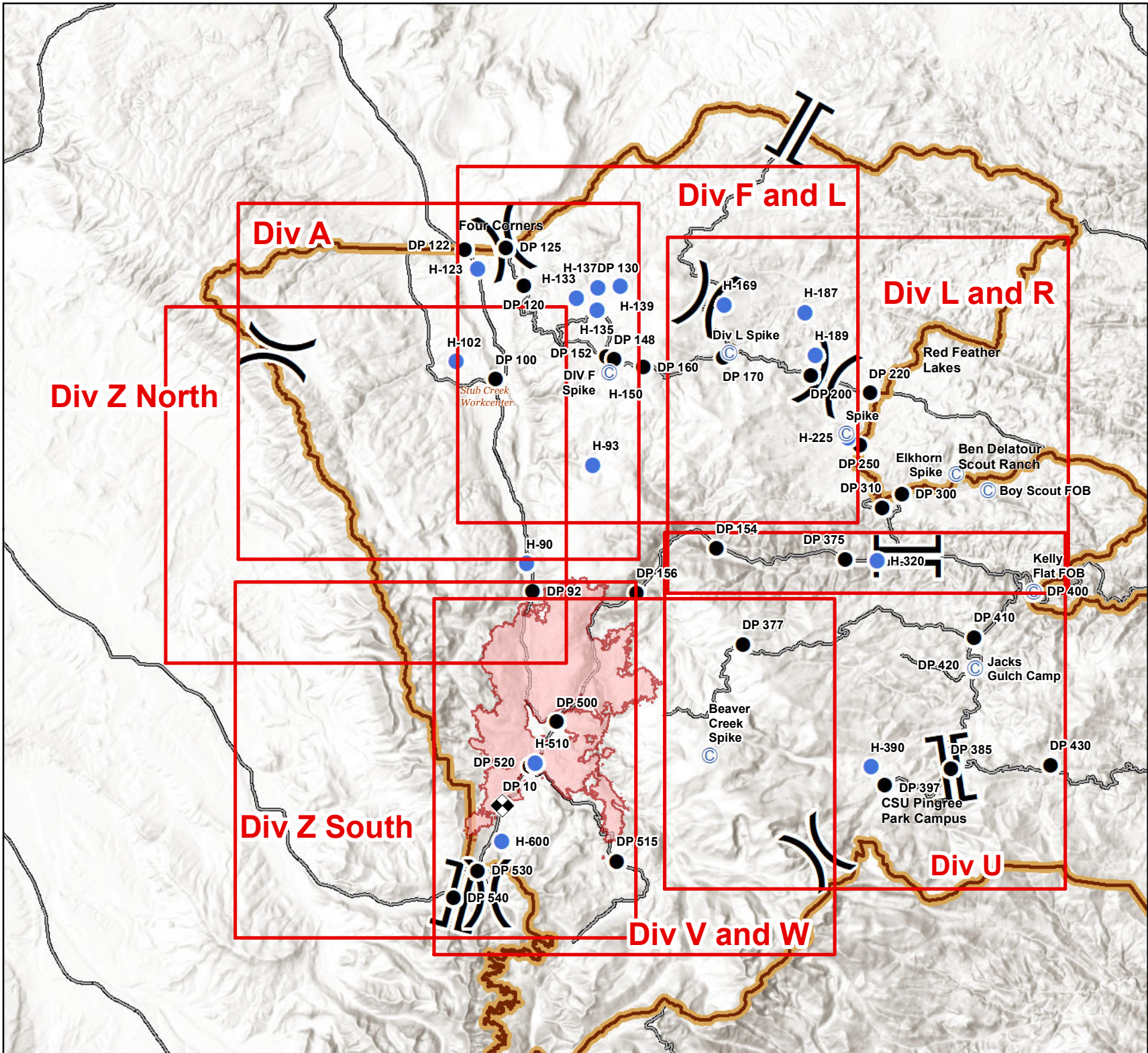
IAP Index

09/04/2020
Cameron Peak
CO-ARF 000636

23,137 Acres
as of 2120 09/02



- Page Indicator
- Verizon COW
- Camp
- Drop Point
- Helispot
- Division Break
- Branch Break
- Fire Perimeter
- Closure Area
- Major Roads



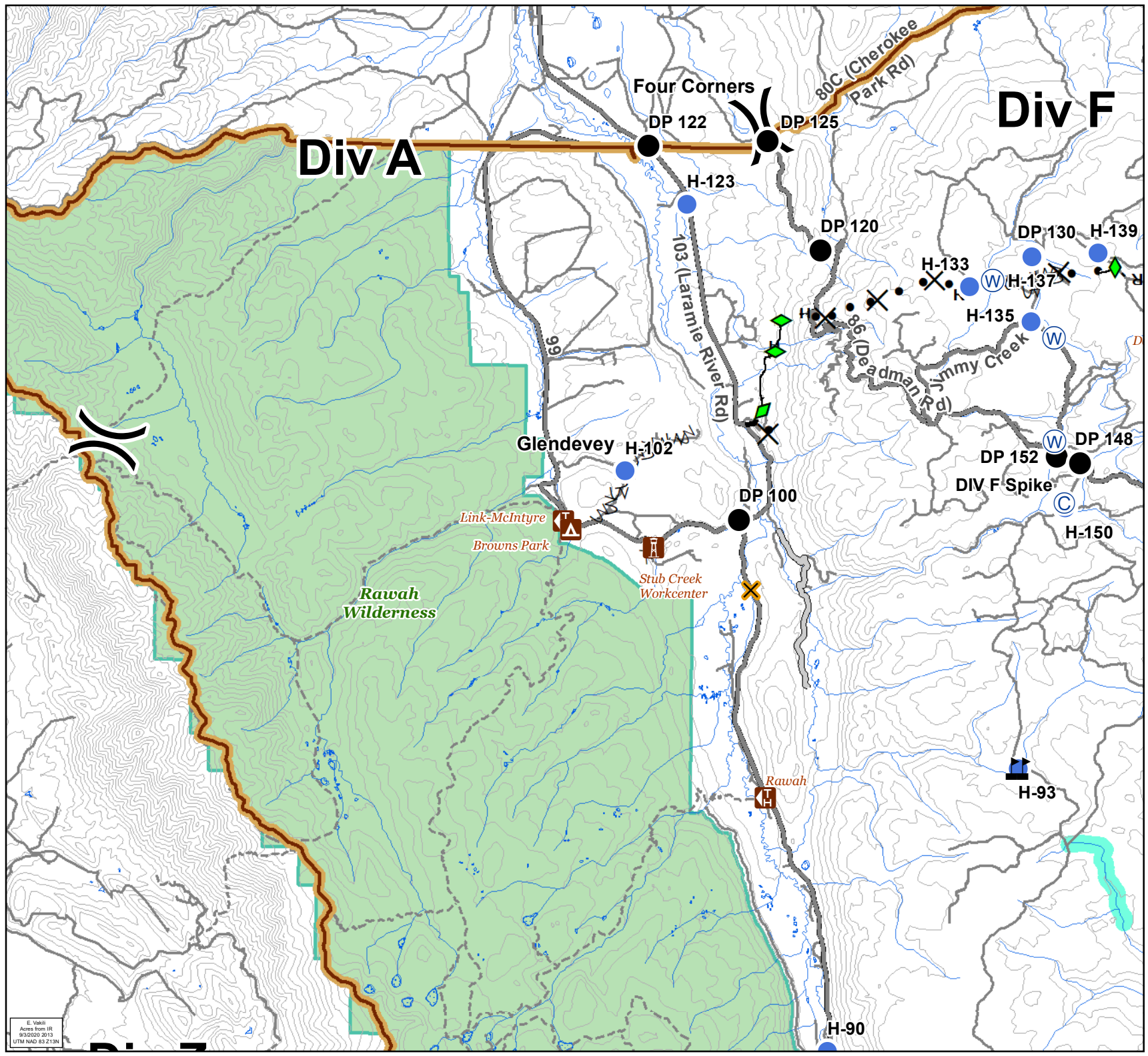
IAP
 09/04/2020
Cameron Peak
 CO-ARF 000636
 23,137 Acres
 as of 2120 09/02



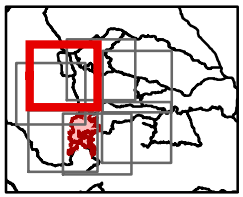
0 0.250.5 1
 Miles

Div A
Branch II

- Campground
- Other Recreation Site
- Trailhead
- Camp
- Closure
- Drop Point
- Helispot
- Water Source
- Value at Risk
- Division Break
- Completed Dozer Line
- Completed Hand Line
- Road as Completed Line
- Access or Improved Road
- Completed Plow Line
- Proposed Dozer Line
- Fire Break Planned or Incomplete
- Closure Area
- Primary Routes
- Local or 4WD road
- Trail
- 600ft Retardant Avoidance Waterways
- Wilderness Areas



E. Vail
 Area from IR
 9/3/2020 2013
 UTM NAD 83 213N



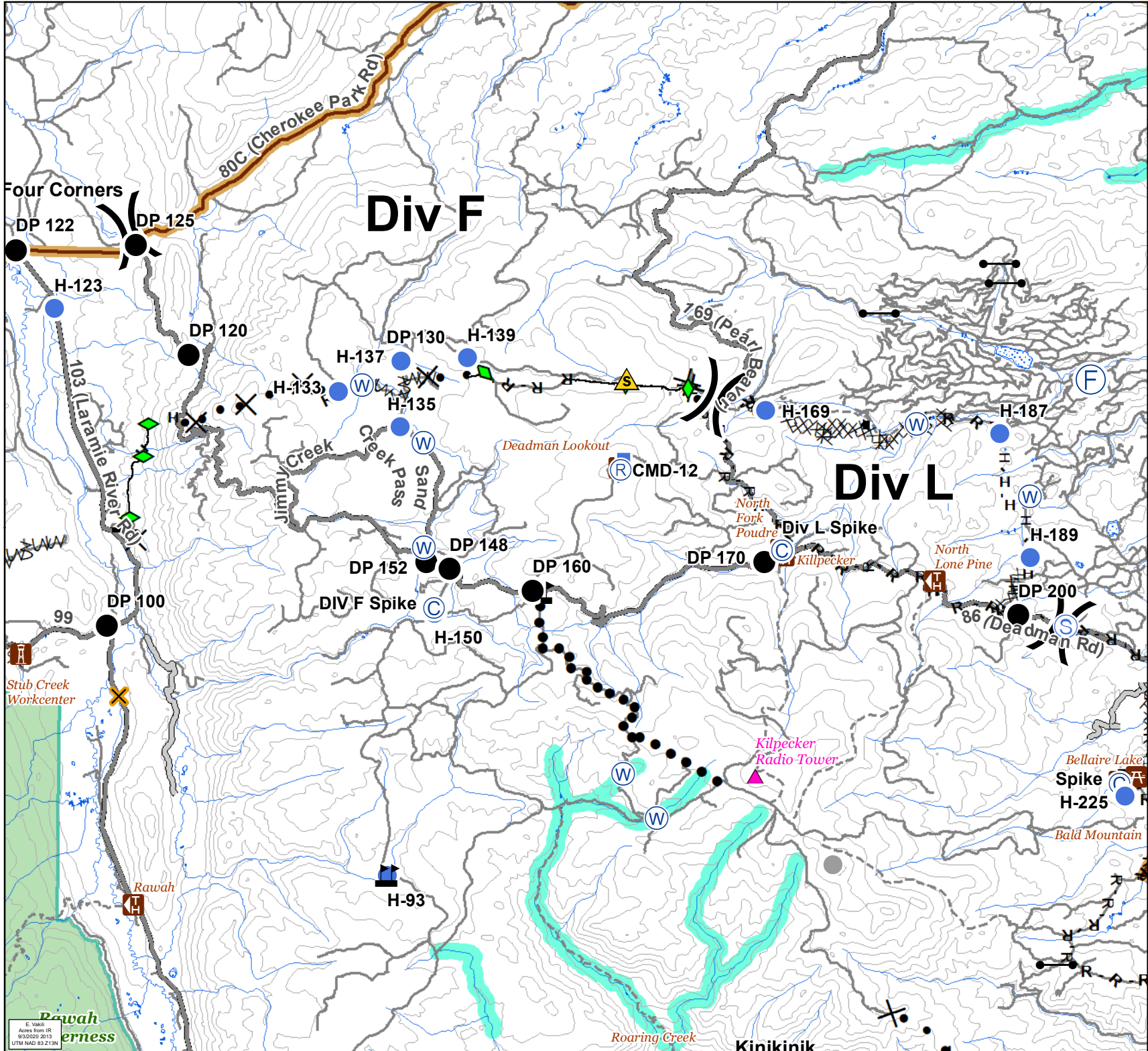
IAP
09/04/2020
Cameron Peak
CO-ARF 000636
23,137 Acres
as of 2120 09/02



0 0.250.5 1
Miles

Div F and L
Branch II

- ▲ Critical Assets
- ▲ Campground
- ▲ Picnic Site
- ▲ Other Recreation Site
- ▲ Trailhead
- Camp
- ✕ Closure
- Drop Point
- ⊖ Fire Station
- Gate
- Helispot
- ⊖ Lookout
- Ⓡ Repeater
- ▲ Safety Zone
- Ⓢ Staging Area
- Ⓜ Water Source
- ⚠ Value at Risk
- Other
-) Division Break
- ⊘ Completed Dozer Line
- H - H Completed Hand Line
- R - R Road as Completed Line
- Access or Improved Road
- ◆ Completed Plow Line
- ✕ Proposed Dozer Line
- ⋈ Fire Break Planned or Incomplete
- Planned Fire Line
- Planned Secondary Line
- ▭ Closure Area
- Primary Routes
- Local or 4WD road
- Trail
- 600ft Retardant Avoidance Waterways
- Wilderness Areas

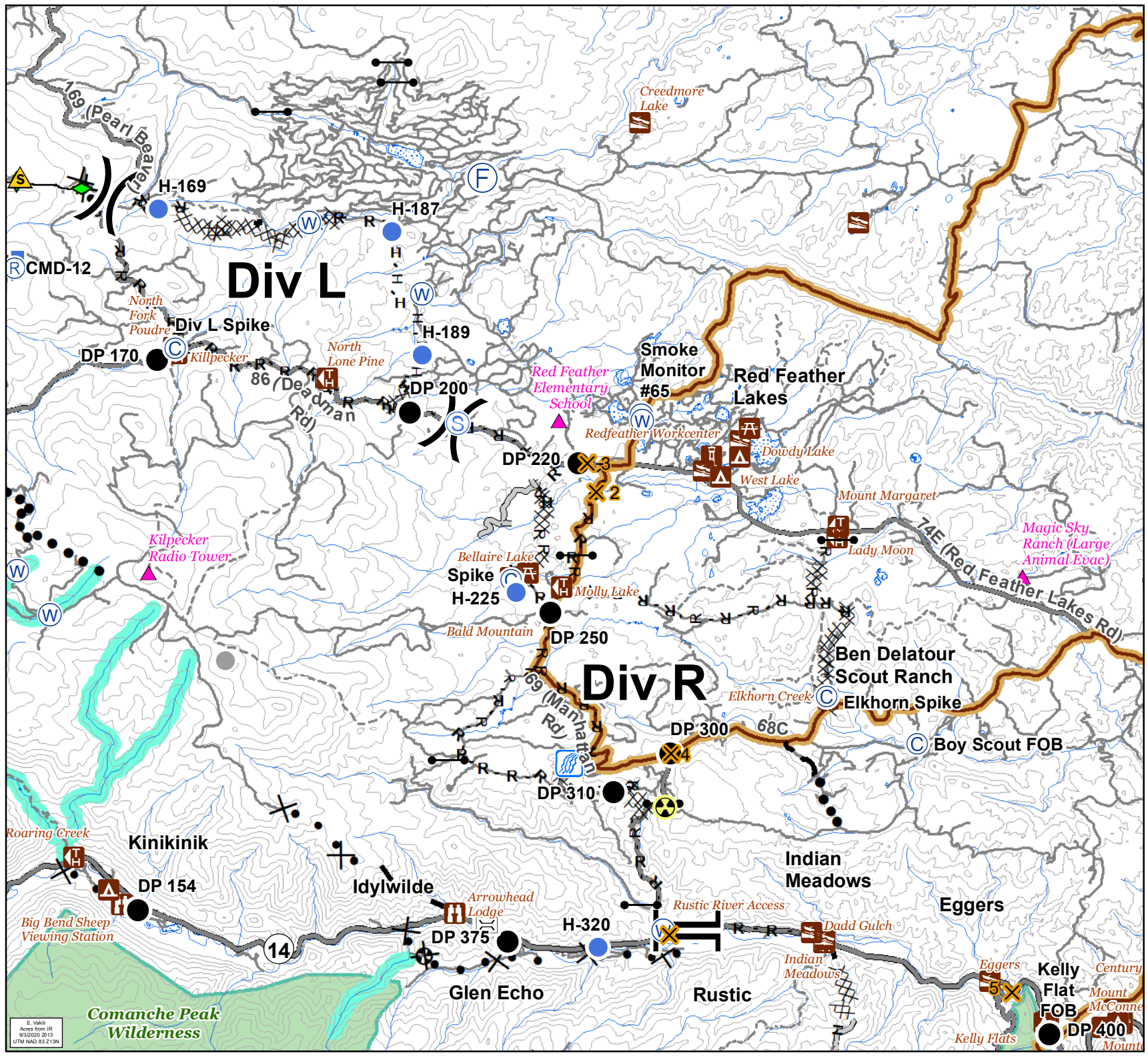


E. Vail
Area from IR
9/3/2020 2013
UTM NAD 83 213N

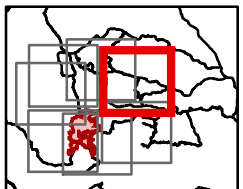
IAP
 09/04/2020
Cameron Peak
 CO-ARF 000636
 23,137 Acres
 as of 2120 09/02
Div L and R
Branch II



- Critical Assets
- Water Access
- Campground
- Day Use Area
- Picnic Site
- Other Recreation Site
- Trailhead
- Bridge
- Camp
- Closure
- Drop Point
- Fire Station
- Gate
- Hazard
- Helispot
- Lookout
- Repeater
- Safety Zone
- Staging Area
- Stream Crossing
- Water Source
- Other
- Division Break
- Branch Break
- Completed Dozer Line
- Completed Hand Line
- Road as Completed Line
- Access or Improved Road
- Completed Plow Line
- Proposed Dozer Line
- Planned Fire Line
- Planned Secondary Line
- Closure Area
- Primary Routes
- Local or 4WD road
- Trail
- 600ft Retardant Avoidance Waterways
- Wilderness Areas



E. Vukob
 Area from IR
 9/3/2020 2013
 UTM NAD 83 213N

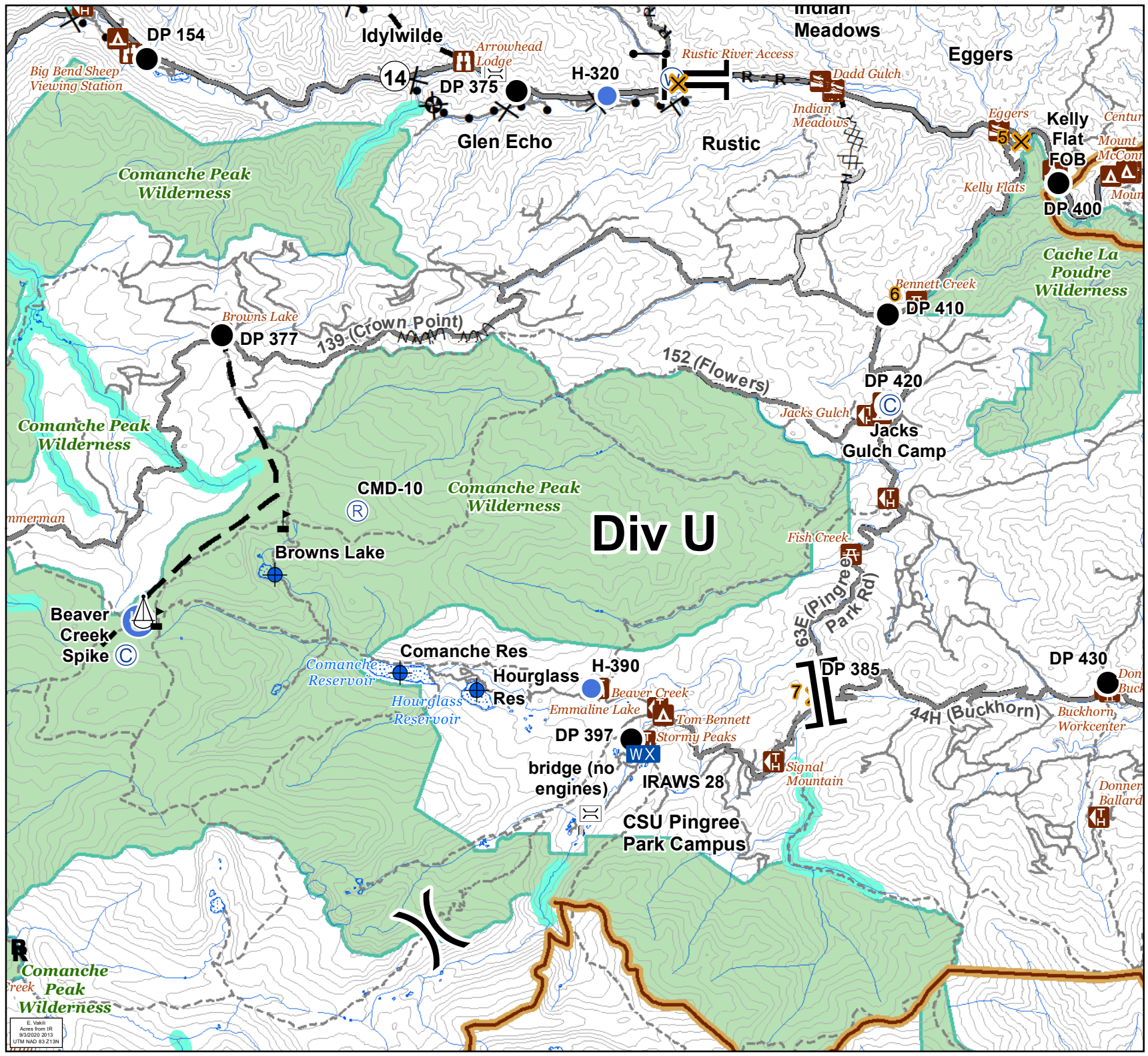


IAP
 09/04/2020
Cameron Peak
 CO-ARF 000636
 23,137 Acres
 as of 2120 09/02

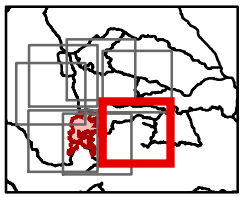


**Div U
 Branch I**

- Water Access
- Campground
- Day Use Area
- Picnic Site
- Other Recreation Site
- Trailhead
- Bridge
- Camp
- Closure
- Dip Site
- Drop Point
- Gate
- Unimproved Landing Area
- Helispot
- Mobile Weather Unit
- Repeater
- Fish Study Equipment
- Sling Site
- Water Source
- Value at Risk
- Division Break
- Branch Break
- H - H Completed Hand Line
- R R- Road as Completed Line
- Access or Improved Road
- X X Proposed Dozer Line
- Fire Break Planned or Incomplete
- Planned Fire Line
- Closure Area
- Primary Routes
- Local or 4WD road
- Trail
- 600ft Retardant Avoidance Waterways
- Wilderness Areas



E. Vail
 Area from IR
 9/3/2020 2013
 UTM NAD 83 2120N

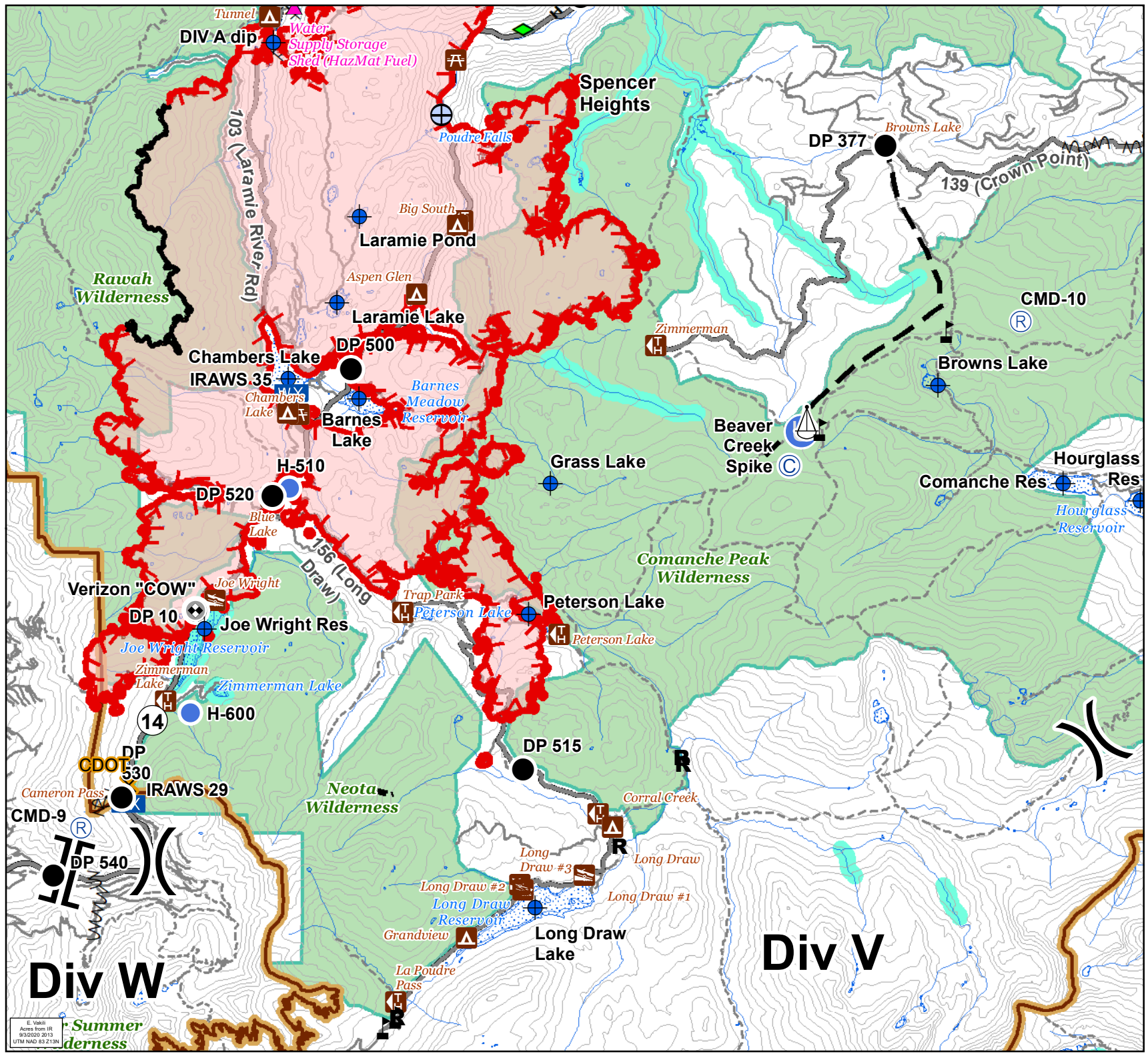


IAP
 09/04/2020
Cameron Peak
 CO-ARF 000636
 23,137 Acres
 as of 2120 09/02

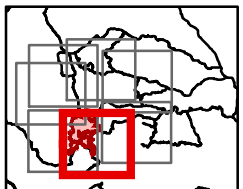


Div V and W
Branch I

- Water Access
- Campground
- Picnic Site
- Trailhead
- Verizon COW
- Camp
- Closure
- Dip Site
- Drop Point
- Unimproved Landing Area
- Helispot
- Mobile Weather Unit
- Repeater
- Fish Study Equipment
- Sling Site
- Draft Site
- Value at Risk
- Other
- Division Break
- Branch Break
- Uncontrolled Fire Edge
- Contained Line
- Completed Dozer Line
- Completed Hand Line
- Fire Break Planned or Incomplete
- Planned Fire Line
- Fire Perimeter
- Closure Area
- Primary Routes
- Local or 4WD road
- Trail
- 600ft Retardant Avoidance Waterways
- Wilderness Areas



E. Vail
 Area from IR
 9/3/2020 2013
 UTM NAD 83 213N



Div W

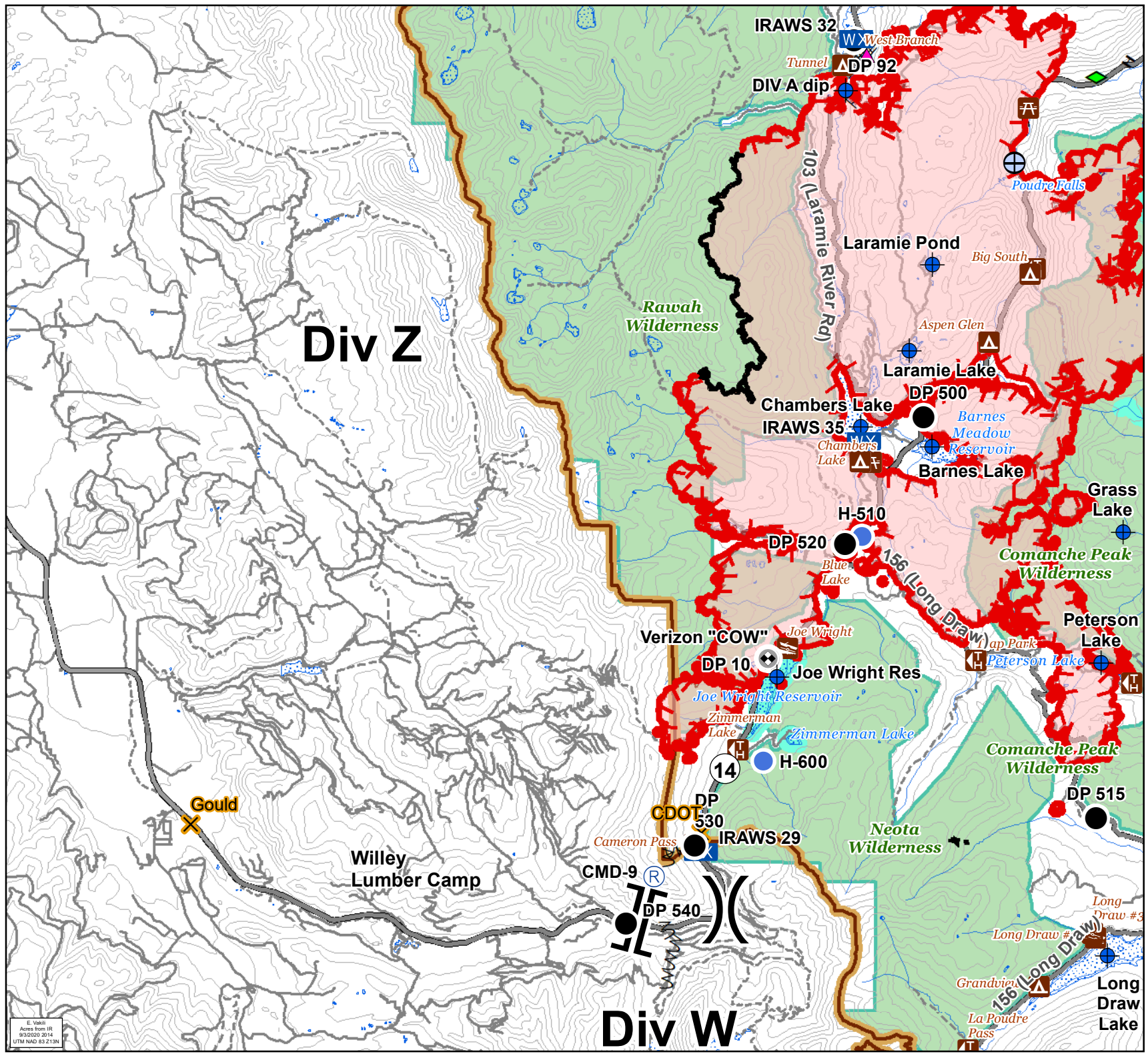
Div V

Summer
 derness

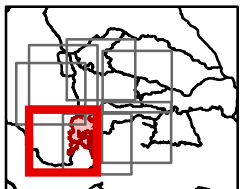
IAP
 09/04/2020
Cameron Peak
 CO-ARF 000636
 23,137 Acres
 as of 2120 09/02
Div Z South
Branch II



- Critical Assets
- Water Access
- Campground
- Picnic Site
- Trailhead
- Verizon COW
- Closure
- Dip Site
- Drop Point
- Helispot
- Mobile Weather Unit
- Repeater
- Draft Site
- Other
- Division Break
- Branch Break
- Uncontrolled Fire Edge
- Contained Line
- Completed Dozer Line
- Completed Hand Line
- Road as Completed Line
- Completed Plow Line
- Fire Break Planned or Incomplete
- Fire Perimeter
- Closure Area
- Primary Routes
- Local or 4WD road
- Trail
- 600ft Retardant Avoidance Waterways
- Wilderness Areas



E. Vail
 Area from IR
 9/3/2020 2014
 UTM NAD 83 213N



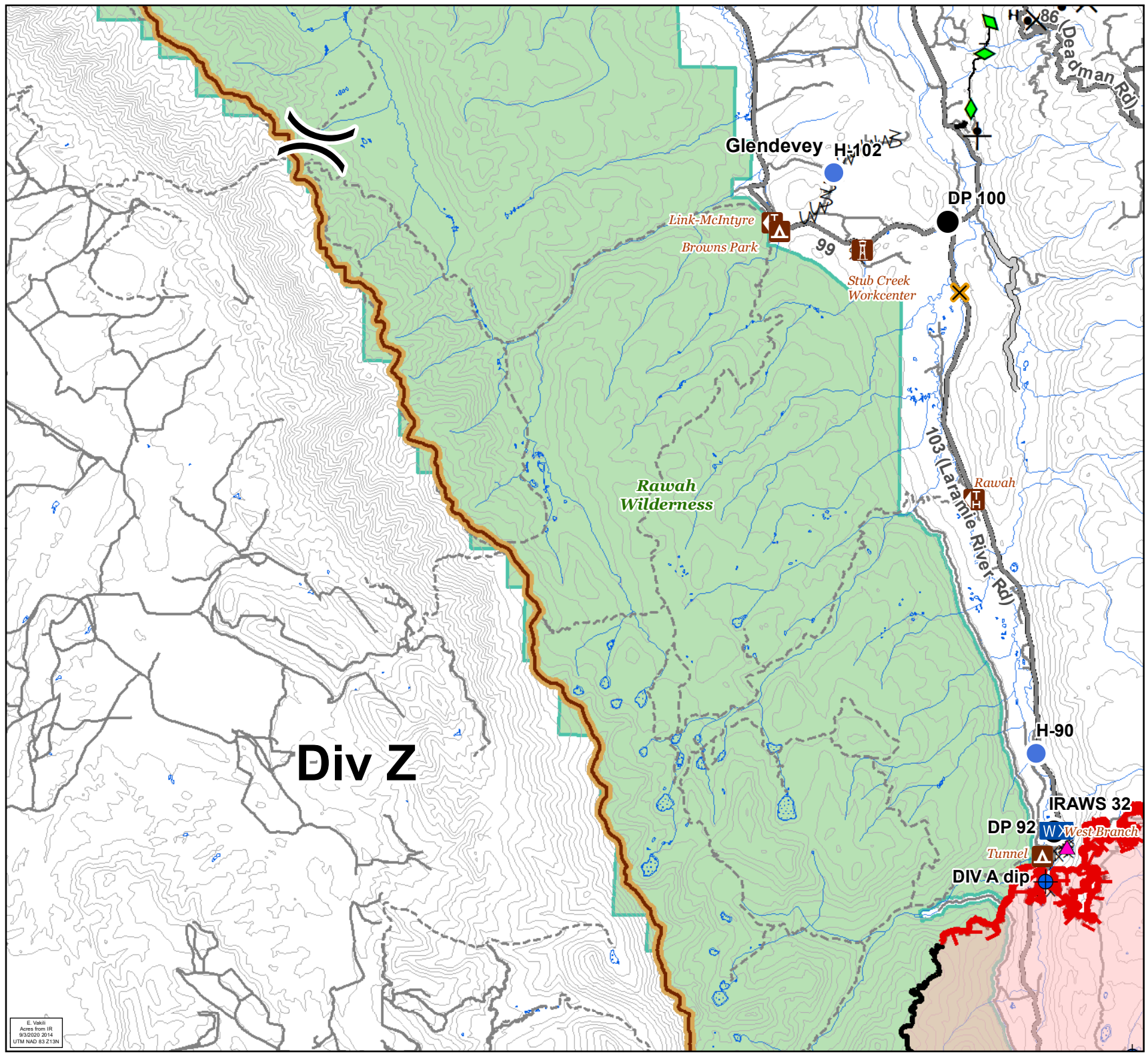
IAP
 09/04/2020
Cameron Peak
 CO-ARF 000636
 23,137 Acres
 as of 2120 09/02



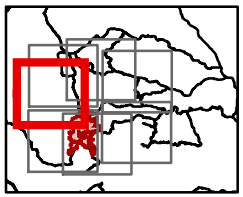
0 0.250.5 1
 Miles

**Div Z North
 Branch II**

- Critical Assets
- Campground
- Other Recreation Site
- Trailhead
- Closure
- Dip Site
- Drop Point
- Helispot
- Mobile Weather Unit
- Division Break
- Uncontrolled Fire Edge
- Contained Line
- Completed Dozer Line
- Completed Hand Line
- Road as Completed Line
- Access or Improved Road
- Completed Plow Line
- Proposed Dozer Line
- Fire Break Planned or Incomplete
- Fire Perimeter
- Closure Area
- Primary Routes
- Local or 4WD road
- Trail
- Wilderness Areas



Div Z



E. Vail
 Area from IR
 9/3/2020 2014
 UTM NAD 83 213N