


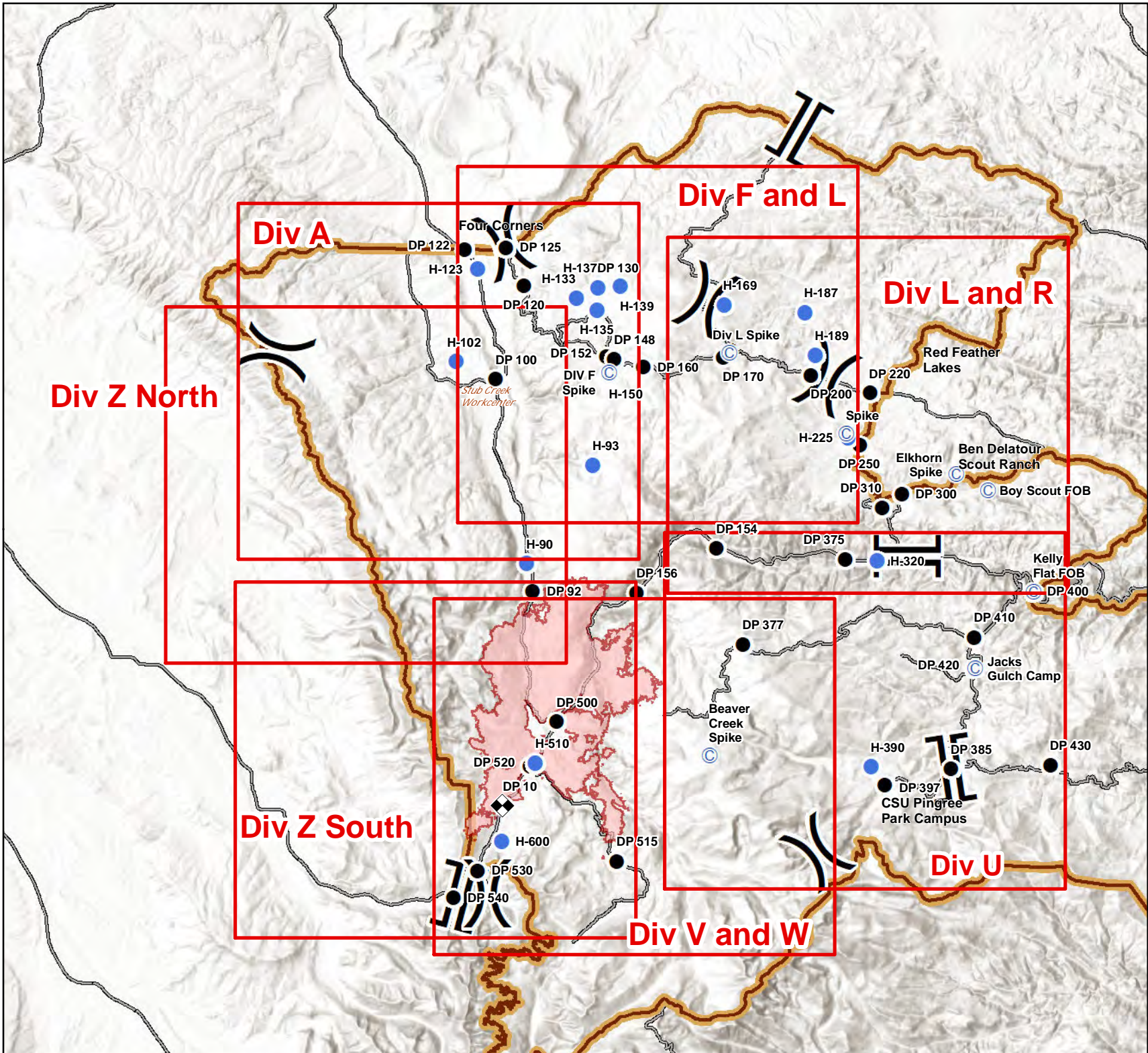
# IAP Index

09/04/2020  
Cameron Peak  
CO-ARF 000636

23,137 Acres  
as of 2120 09/02



- Page Indicator
- Verizon COW
- Camp
- Drop Point
- Helispot
- Division Break
- Branch Break
- Fire Perimeter
- Closure Area
- Major Roads



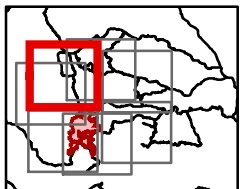
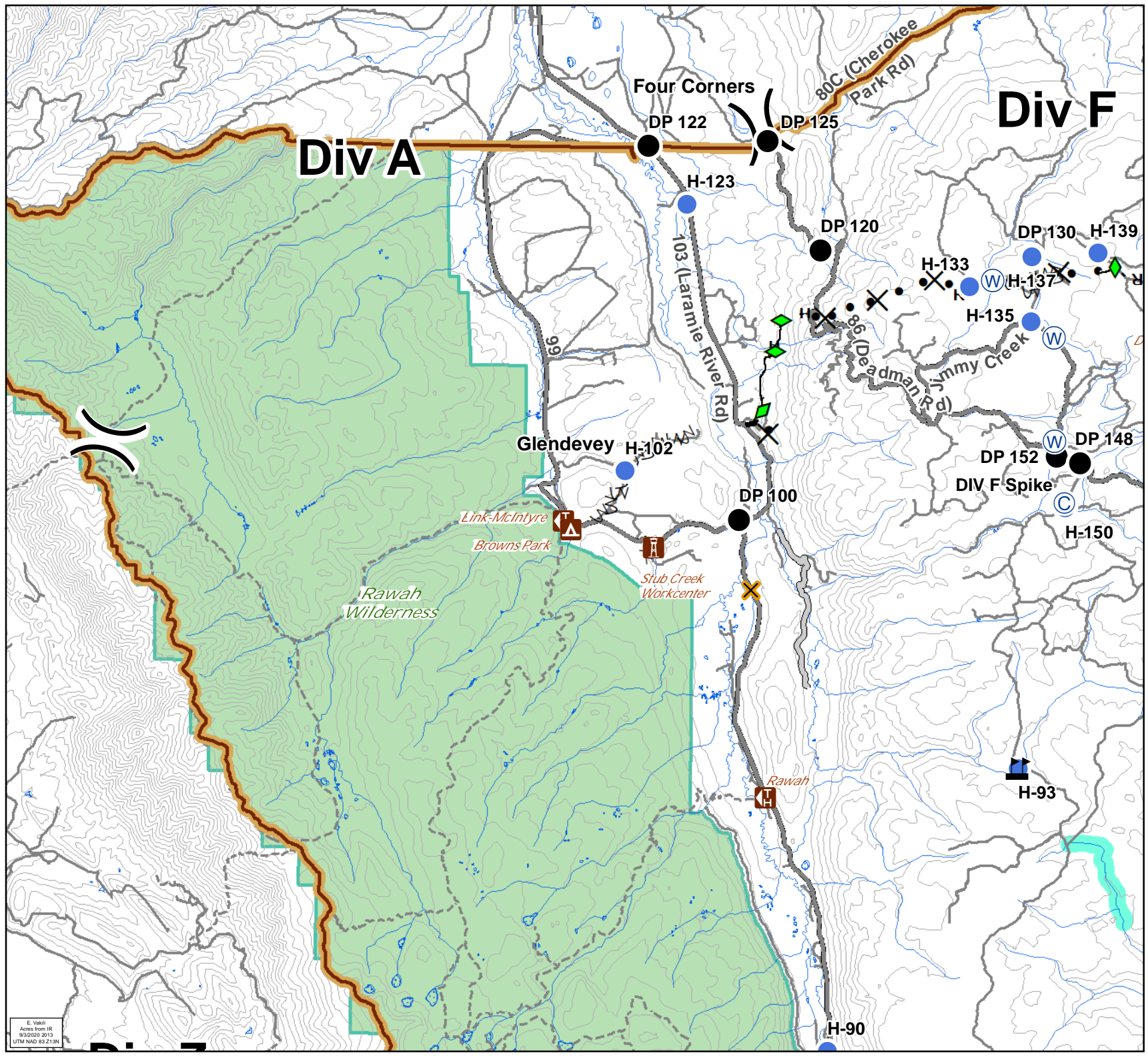


**IAP**  
 09/04/2020  
**Cameron Peak**  
 CO-ARF 000636  
 23,137 Acres  
 as of 2120 09/02



0 0.250.5 1  
 Miles

- Div A**  
**Branch II**
- Campground
  - Other Recreation Site
  - Trailhead
  - Camp
  - Closure
  - Drop Point
  - Helispot
  - Water Source
  - Value at Risk
  - Division Break
  - Completed Dozer Line
  - Completed Hand Line
  - Road as Completed Line
  - Access or Improved Road
  - Completed Plow Line
  - Proposed Dozer Line
  - Fire Break Planned or Incomplete
  - Closure Area
  - Primary Routes
  - Local or 4WD road
  - Trail
  - 600ft Retardant Avoidance Waterways
  - Wilderness Areas



E. Vail  
 Area from IR  
 9/3/2020 2013  
 UTM NAD 83 213N



# IAP

09/04/2020

## Cameron Peak

CO-ARF 000636

23,137 Acres

as of 2120 09/02

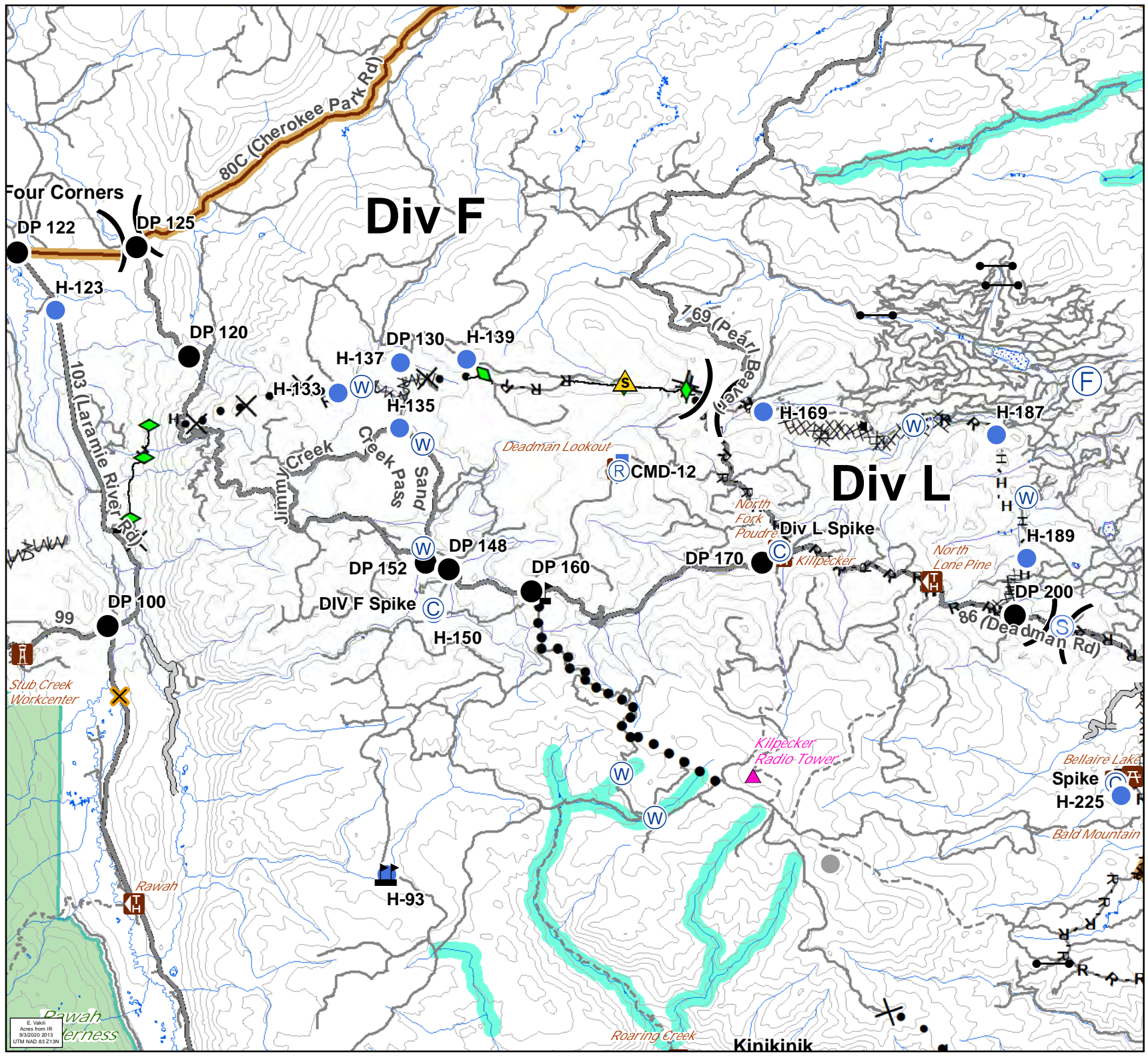
### Div F and L

#### Branch II

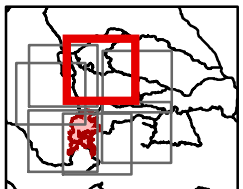


0 0.250.5 1  
Miles

- Critical Assets
- Campground
- Picnic Site
- Other Recreation Site
- Trailhead
- Camp
- Closure
- Drop Point
- Fire Station
- Gate
- Helispot
- Lookout
- Repeater
- Safety Zone
- Staging Area
- Water Source
- Value at Risk
- Other
- Division Break
- Completed Dozer Line
- Completed Hand Line
- Road as Completed Line
- Access or Improved Road
- Completed Plow Line
- Proposed Dozer Line
- Fire Break Planned or Incomplete
- Planned Fire Line
- Planned Secondary Line
- Closure Area
- Primary Routes
- Local or 4WD road
- Trail
- 600ft Retardant Avoidance Waterways
- Wilderness Areas



E. Vail  
Area from IR  
9/3/2020 2013  
UTM NAD 83 213N





# IAP

09/04/2020

## Cameron Peak

CO-ARF 000636

23,137 Acres

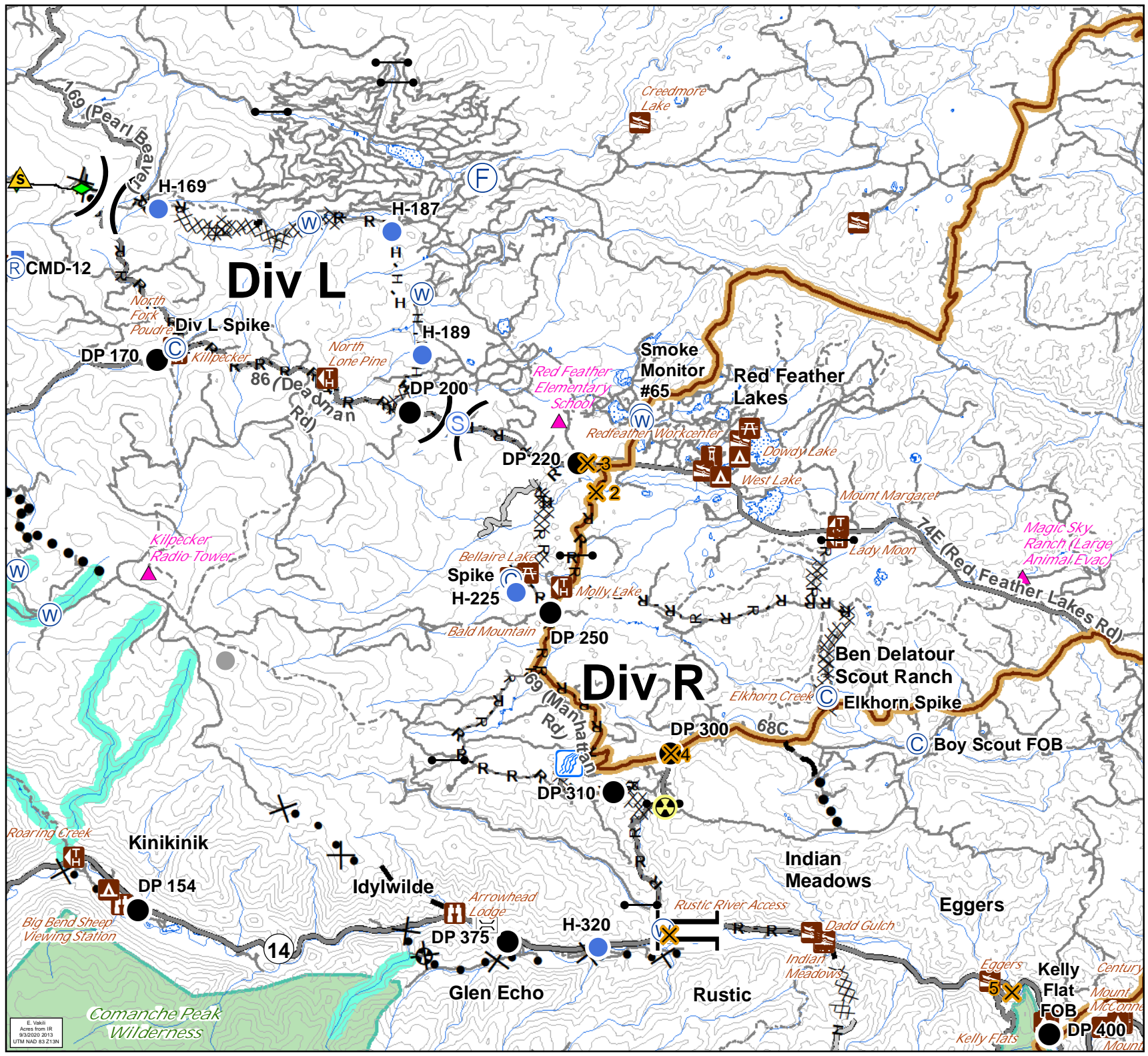
as of 2120 09/02

### Div L and R

#### Branch II



- Critical Assets
- Water Access
- Campground
- Day Use Area
- Picnic Site
- Other Recreation Site
- Trailhead
- Bridge
- Camp
- Closure
- Drop Point
- Fire Station
- Gate
- Hazard
- Helispot
- Lookout
- Repeater
- Safety Zone
- Staging Area
- Stream Crossing
- Water Source
- Other
- Division Break
- Branch Break
- Completed Dozer Line
- Completed Hand Line
- Road as Completed Line
- Access or Improved Road
- Completed Plow Line
- Proposed Dozer Line
- Planned Fire Line
- Planned Secondary Line
- Closure Area
- Primary Routes
- Local or 4WD road
- Trail
- 600ft Retardant Avoidance Waterways
- Wilderness Areas



E. Vail  
Area from IR  
9/3/2020 2013  
UTM NAD 83 213N

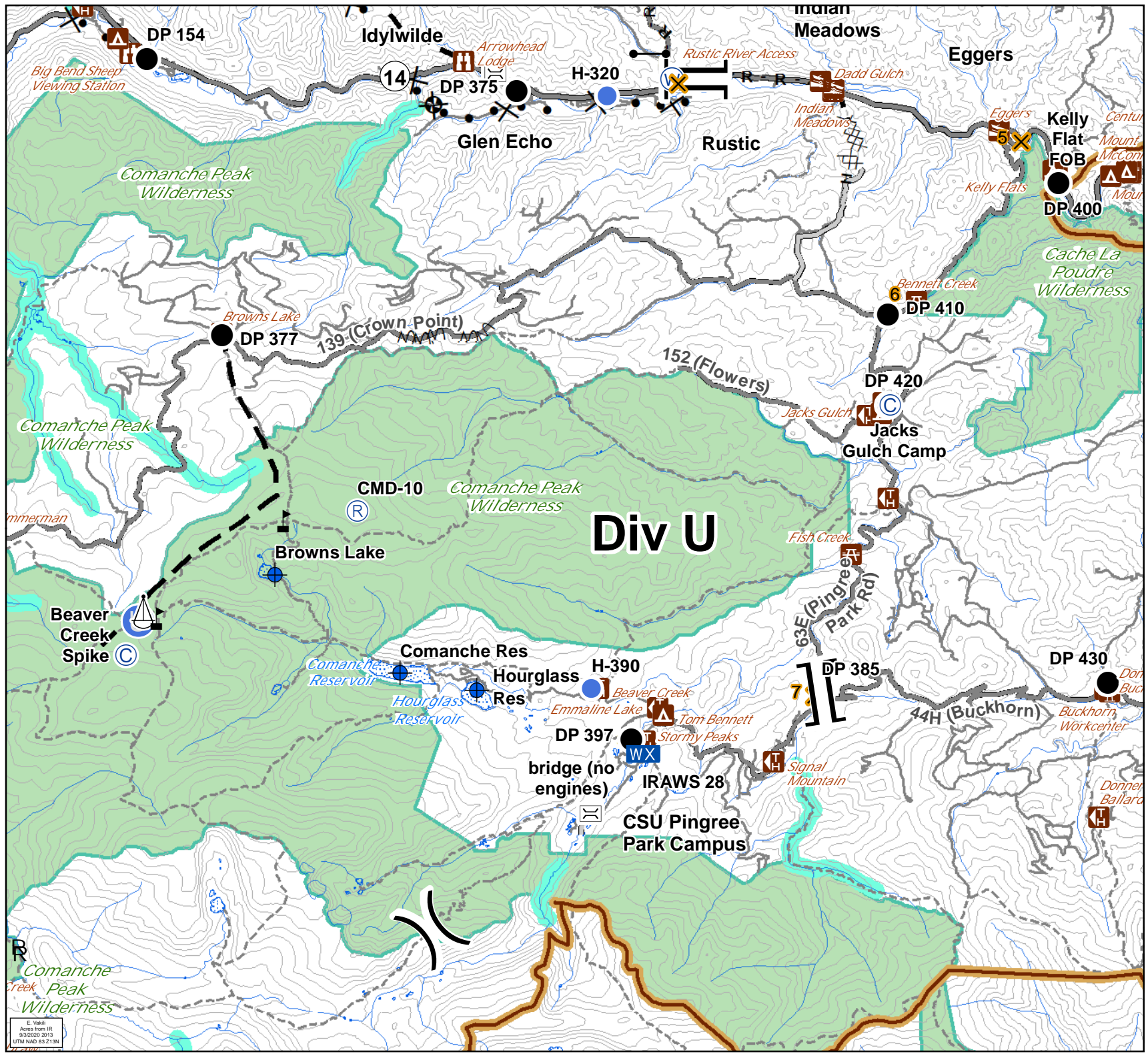


**IAP**  
 09/04/2020  
**Cameron Peak**  
 CO-ARF 000636  
 23,137 Acres  
 as of 2120 09/02

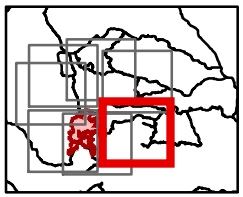


**Div U**  
**Branch I**

- Water Access
- Campground
- Day Use Area
- Picnic Site
- Other Recreation Site
- Trailhead
- Bridge
- Camp
- Closure
- Dip Site
- Drop Point
- Gate
- Unimproved Landing Area
- Helispot
- Mobile Weather Unit
- Repeater
- Fish Study Equipment
- Sling Site
- Water Source
- Value at Risk
- Division Break
- Branch Break
- H - H Completed Hand Line
- R R- Road as Completed Line
- Access or Improved Road
- X X Proposed Dozer Line
- Fire Break Planned or Incomplete
- Planned Fire Line
- Closure Area
- Primary Routes
- Local or 4WD road
- Trail
- 600ft Retardant Avoidance Waterways
- Wilderness Areas



E. Vail  
 Area from IR  
 9/3/2020 2013  
 UTM NAD 83 210N





# IAP

09/04/2020

## Cameron Peak

CO-ARF 000636

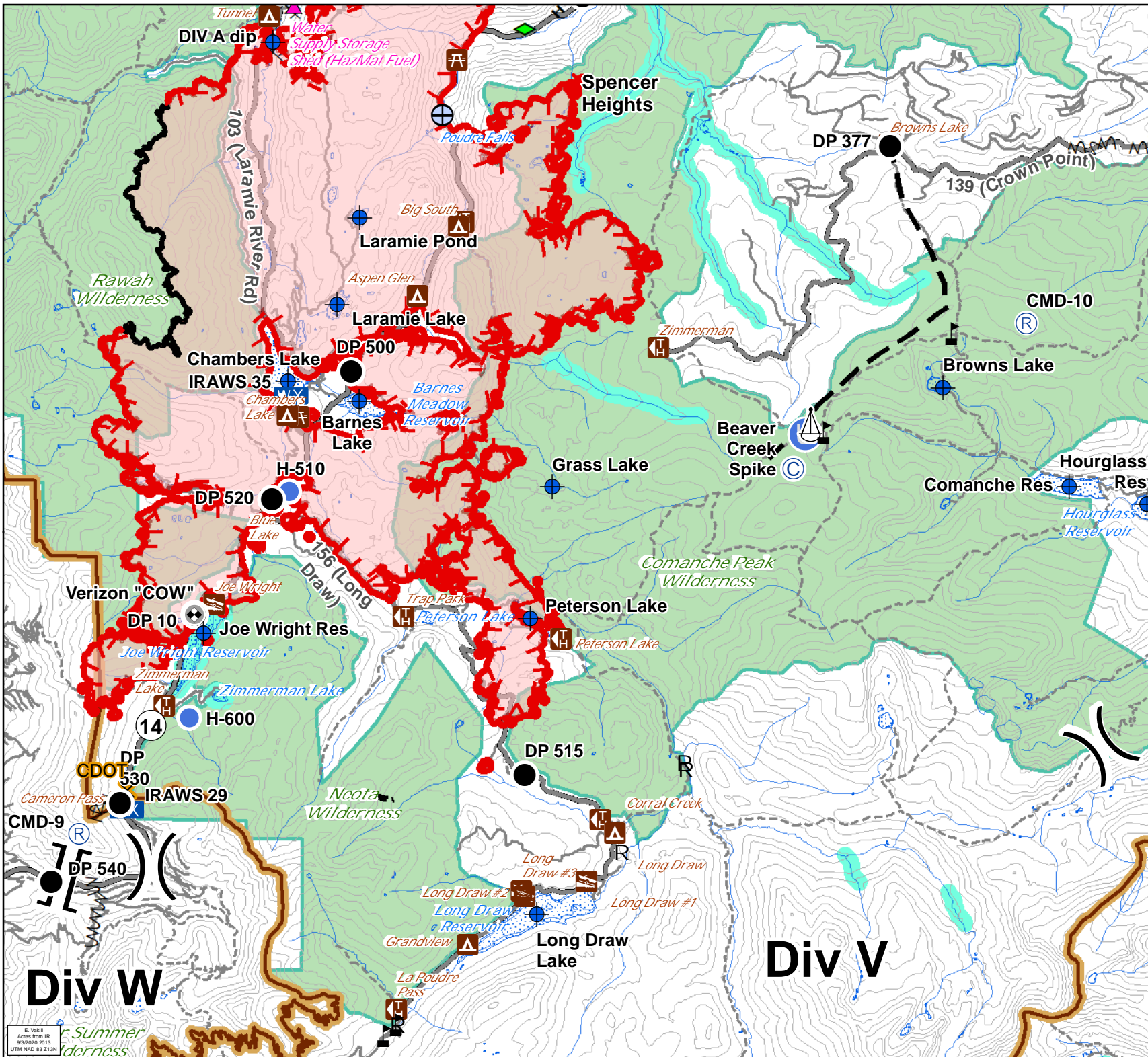
23,137 Acres

as of 2120 09/02

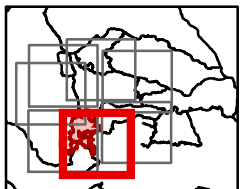
## Div V and W

### Branch I

- Water Access
- Campground
- Picnic Site
- Trailhead
- Verizon COW
- Camp
- Closure
- Dip Site
- Drop Point
- Unimproved Landing Area
- Helispot
- Mobile Weather Unit
- Repeater
- Fish Study Equipment
- Sling Site
- Draft Site
- Value at Risk
- Other
- Division Break
- Branch Break
- Uncontrolled Fire Edge
- Contained Line
- Completed Dozer Line
- Completed Hand Line
- Fire Break Planned or Incomplete
- Planned Fire Line
- Fire Perimeter
- Closure Area
- Primary Routes
- Local or 4WD road
- Trail
- 600ft Retardant Avoidance Waterways
- Wilderness Areas




E. Vail  
Area from IR  
9/3/2020 2013  
UTM NAD 83 213N

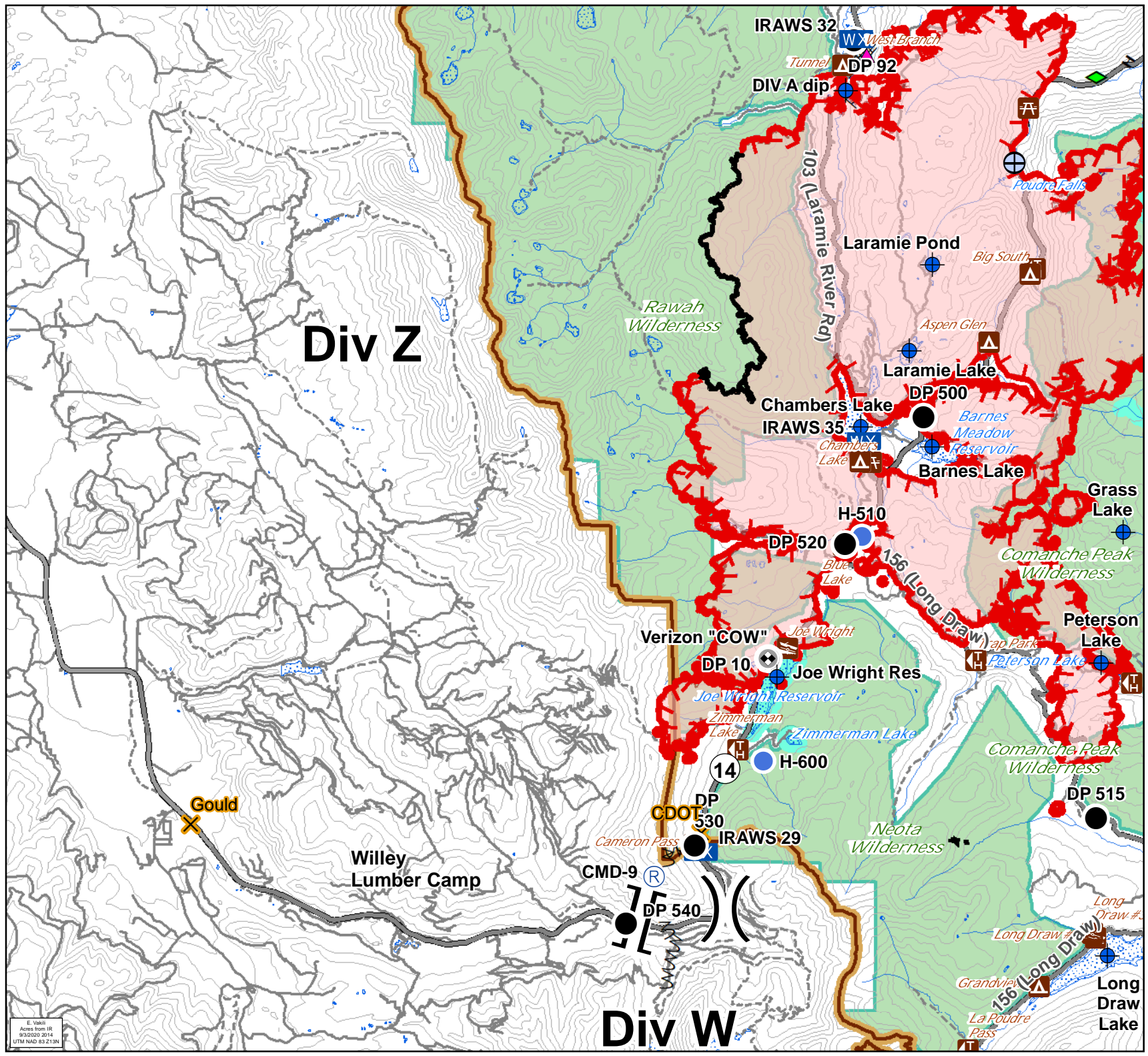




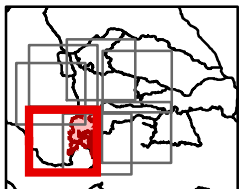
**IAP**  
 09/04/2020  
**Cameron Peak**  
 CO-ARF 000636  
 23,137 Acres  
 as of 2120 09/02  
**Div Z South**  
**Branch II**



- Critical Assets
- Water Access
- Campground
- Picnic Site
- Trailhead
- Verizon COW
- Closure
- Dip Site
- Drop Point
- Helispot
- Mobile Weather Unit
- Repeater
- Draft Site
- Other
- Division Break
- Branch Break
- Uncontrolled Fire Edge
- Contained Line
- Completed Dozer Line
- Completed Hand Line
- Road as Completed Line
- Completed Plow Line
- Fire Break Planned or Incomplete
- Fire Perimeter
- Closure Area
- Primary Routes
- Local or 4WD road
- Trail
- 600ft Retardant Avoidance Waterways
- Wilderness Areas



E. Vail  
 Area from IR  
 9/3/2020 2014  
 UTM NAD 83 213N



**Div W**

# IAP

09/04/2020

## Cameron Peak


CO-ARF 000636

23,137 Acres

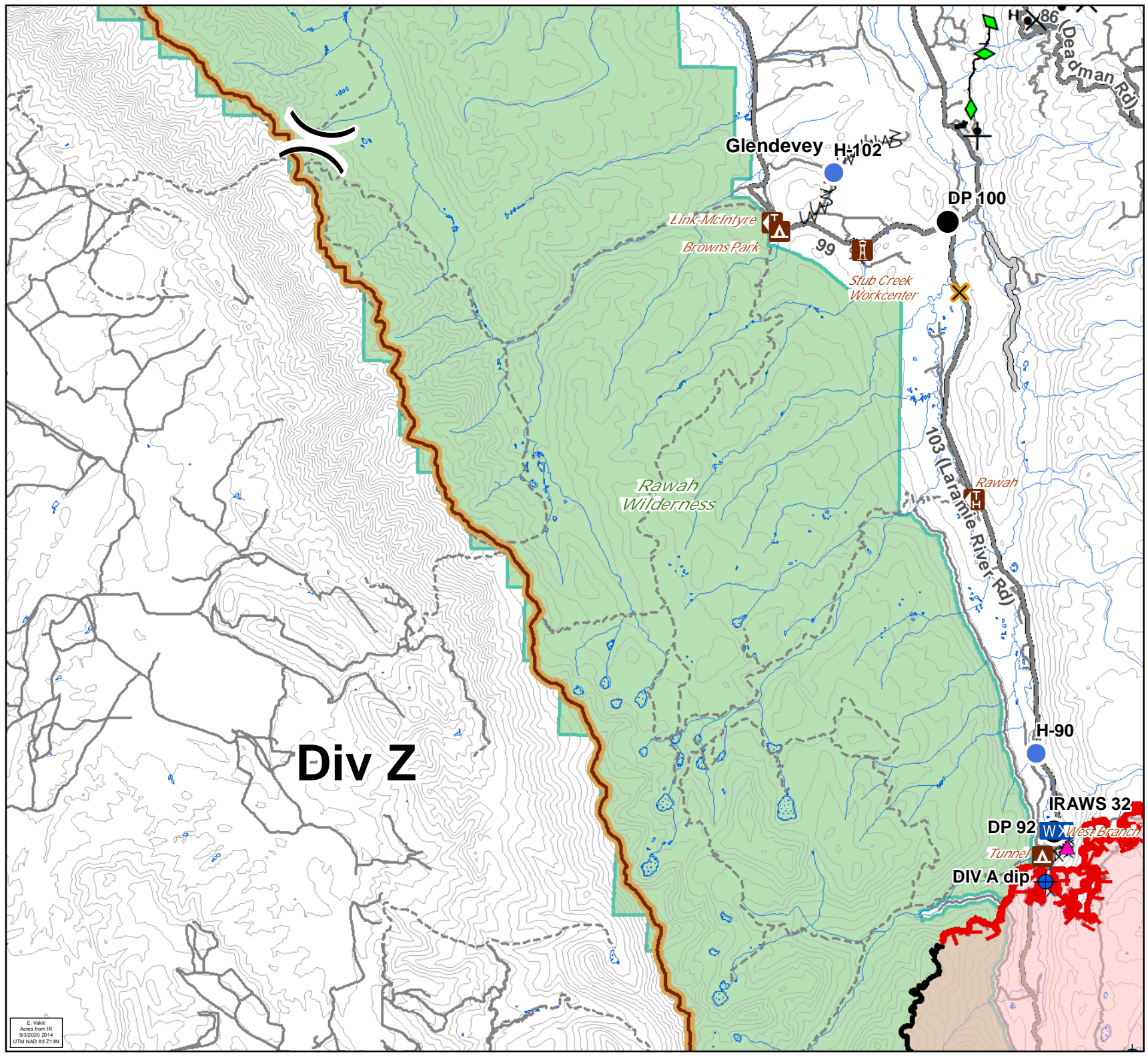
as of 2120 09/02

### Div Z North

### Branch II



- Critical Assets
- Campground
- Other Recreation Site
- Trailhead
- Closure
- Dip Site
- Drop Point
- Helispot
- Mobile Weather Unit
- Division Break
- Uncontrolled Fire Edge
- Contained Line
- Completed Dozer Line
- Completed Hand Line
- Road as Completed Line
- Access or Improved Road
- Completed Plow Line
- Proposed Dozer Line
- Fire Break Planned or Incomplete
- Fire Perimeter
- Closure Area
- Primary Routes
- Local or 4WD road
- Trail
- Wilderness Areas



E. Vail  
Area from IR  
9/3/2020 2014  
UTM NAD 83 219N

