

IAP Index



09/05/2020

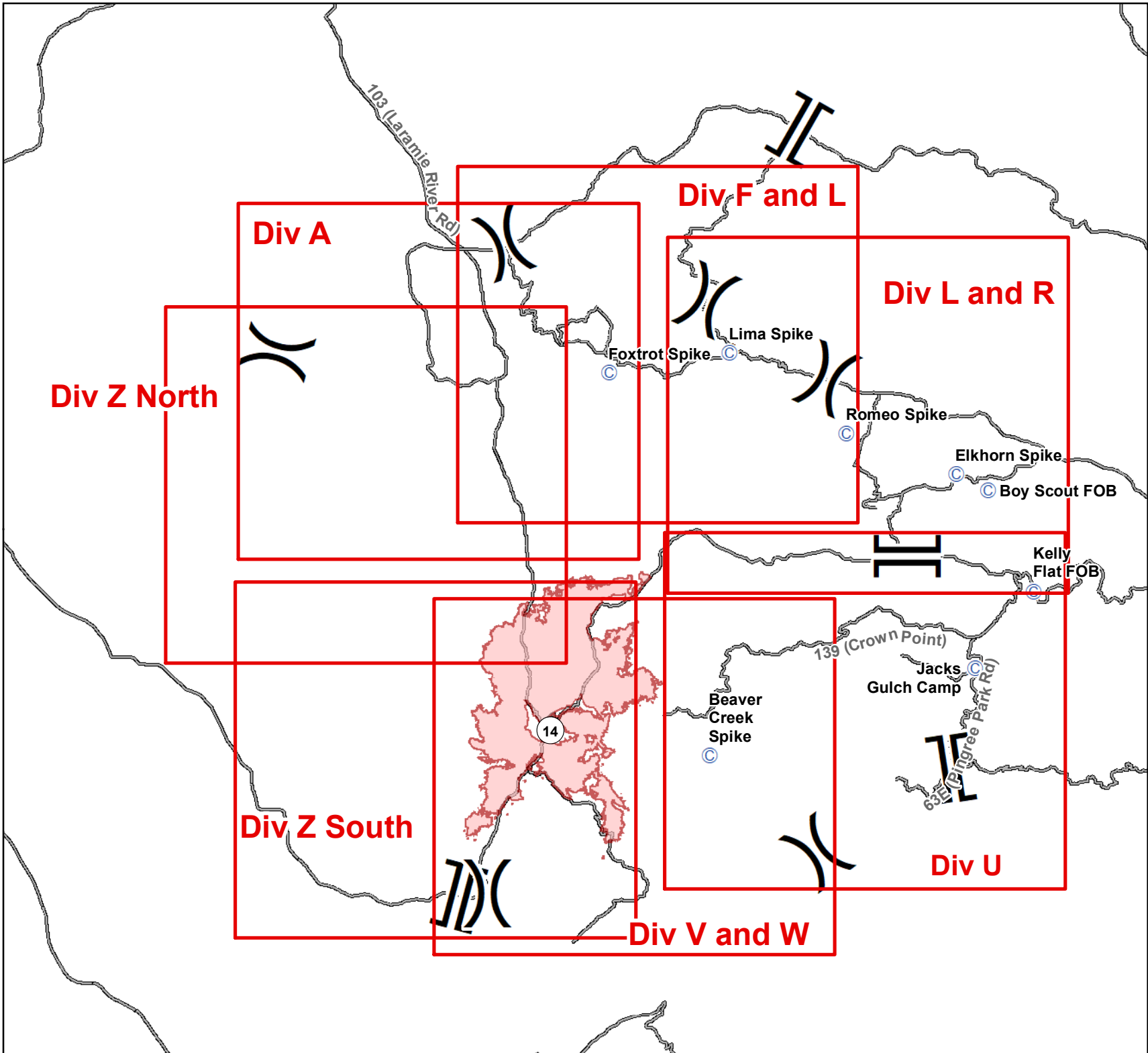
Cameron Peak
CO-ARF 000636

23,903 Acres
as of 0002 09/04



0 1.5 3 6 Miles

-  Page Indicator
-  Camp
-  Division Break
-  Branch Break
-  Fire Perimeter
-  Closure Area
-  Major Roads



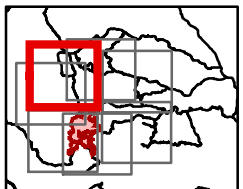
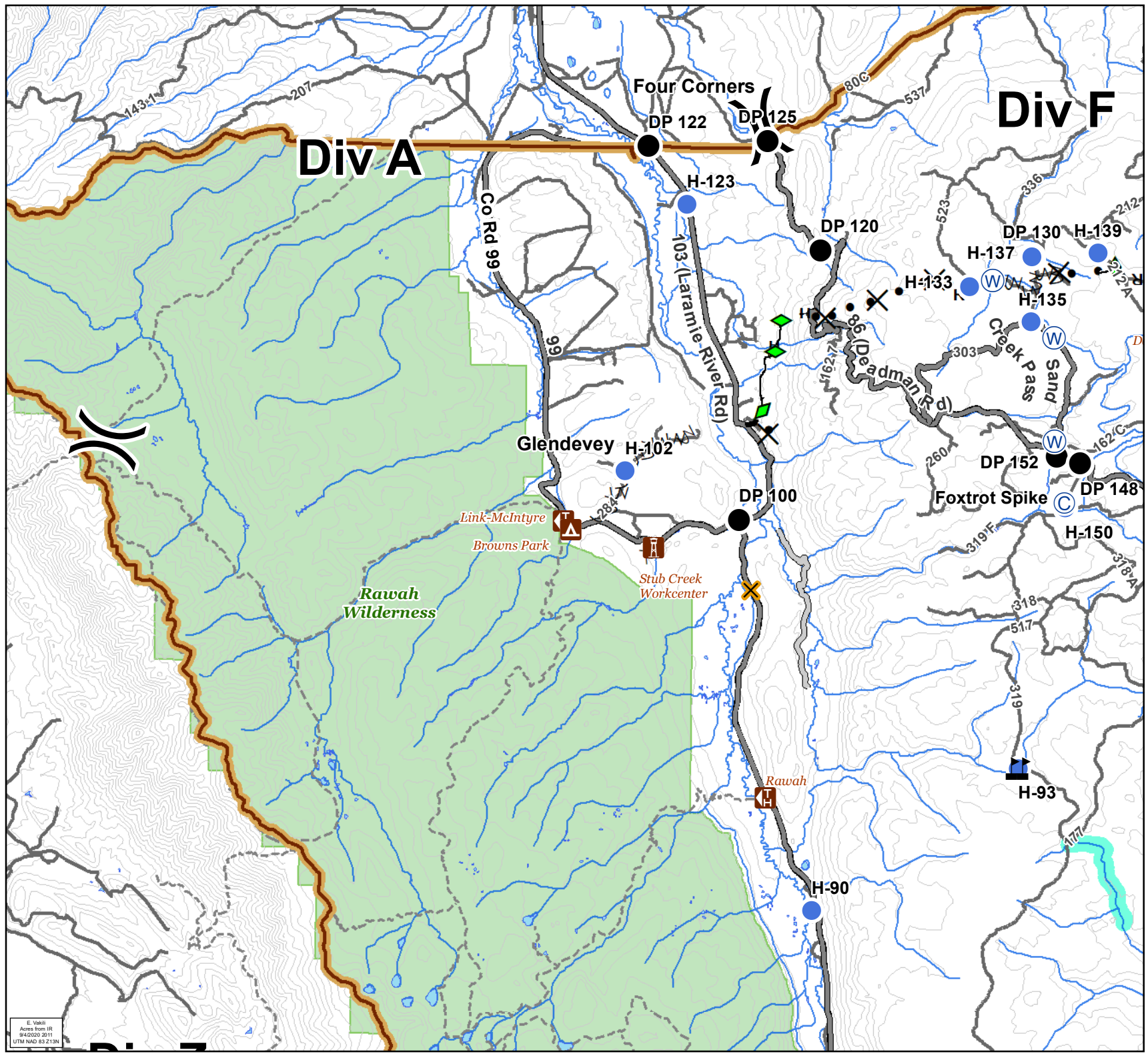
IAP
 09/05/2020
Cameron Peak
 CO-ARF 000636
 23,903 Acres
 as of 0002 09/04



0 0.250.5 1
 Miles

Div A
Branch II

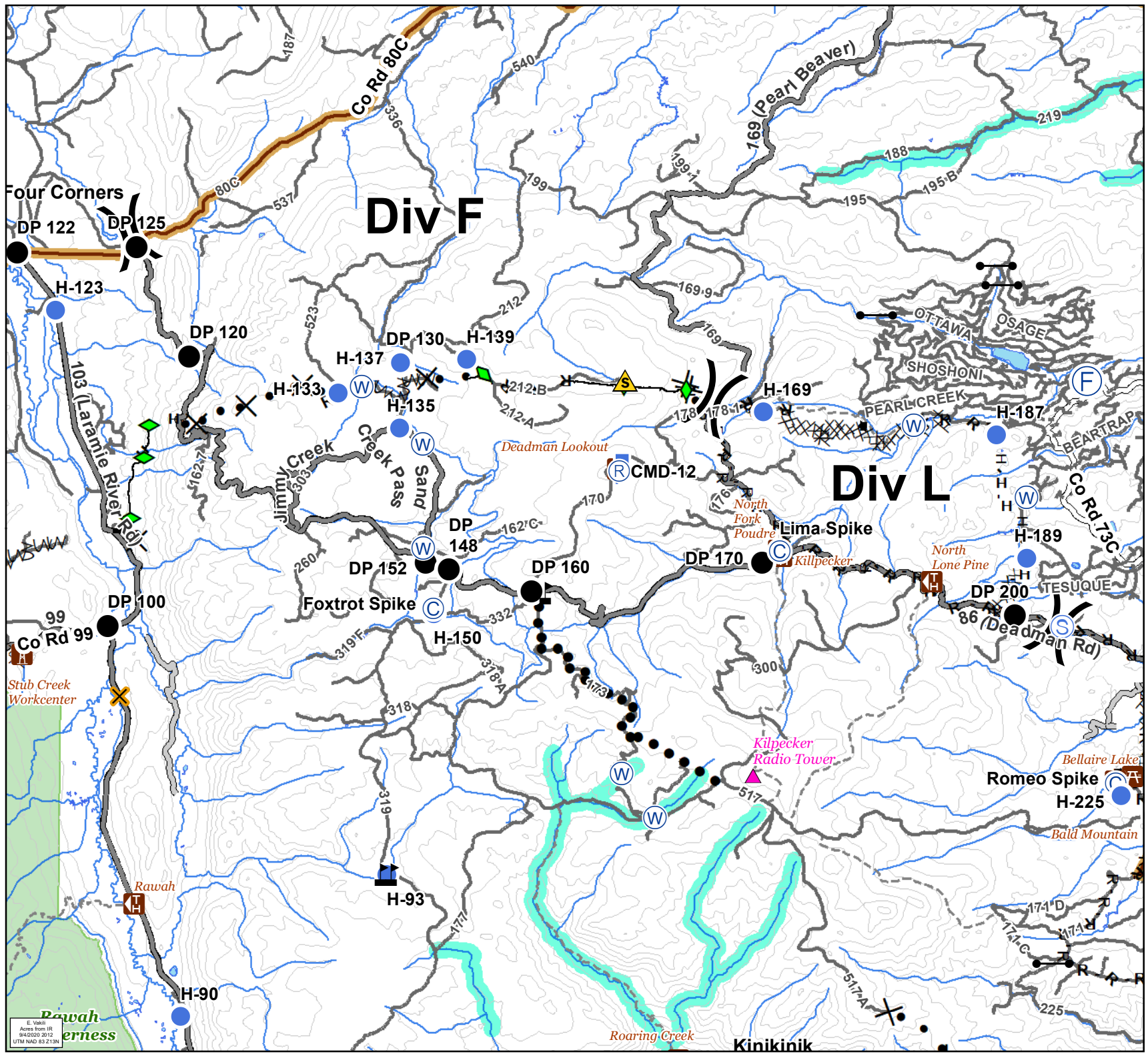
- Campground
- Other Recreation Site
- Trailhead
- Camp
- Closure
- Drop Point
- Helispot
- Water Source
- Value at Risk
- Division Break
- Completed Dozer Line
- Completed Hand Line
- Road as Completed Line
- Access or Improved Road
- Completed Plow Line
- Proposed Dozer Line
- Fire Break Planned or Incomplete
- Closure Area
- County Road
- Other Road
- Trail
- 600ft Retardant Avoidance Waterways
- Wilderness Areas



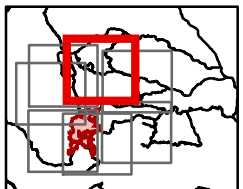
E. Vail
 Area from IR
 9/4/2020 2011
 UTM NAD 83 213N



- Critical Assets
- Campground
- Picnic Site
- Other Recreation Site
- Trailhead
- Camp
- Closure
- Drop Point
- Fire Station
- Gate
- Helispot
- Lookout
- Repeater
- Safety Zone
- Staging Area
- Water Source
- Value at Risk
- Division Break
- Completed Dozer Line
- Completed Hand Line
- Road as Completed Line
- Access or Improved Road
- Completed Plow Line
- Proposed Dozer Line
- Fire Break Planned or Incomplete
- Planned Fire Line
- Planned Secondary Line
- Closure Area
- County Road
- Other Road
- Trail
- 600ft Retardant Avoidance Waterways
- Wilderness Areas



E. Vail
 Area from IR
 9/4/2020 2012
 UTM NAD 83 213N



IAP

09/05/2020

Cameron Peak

CO-ARF 000636

23,903 Acres

as of 0002 09/04

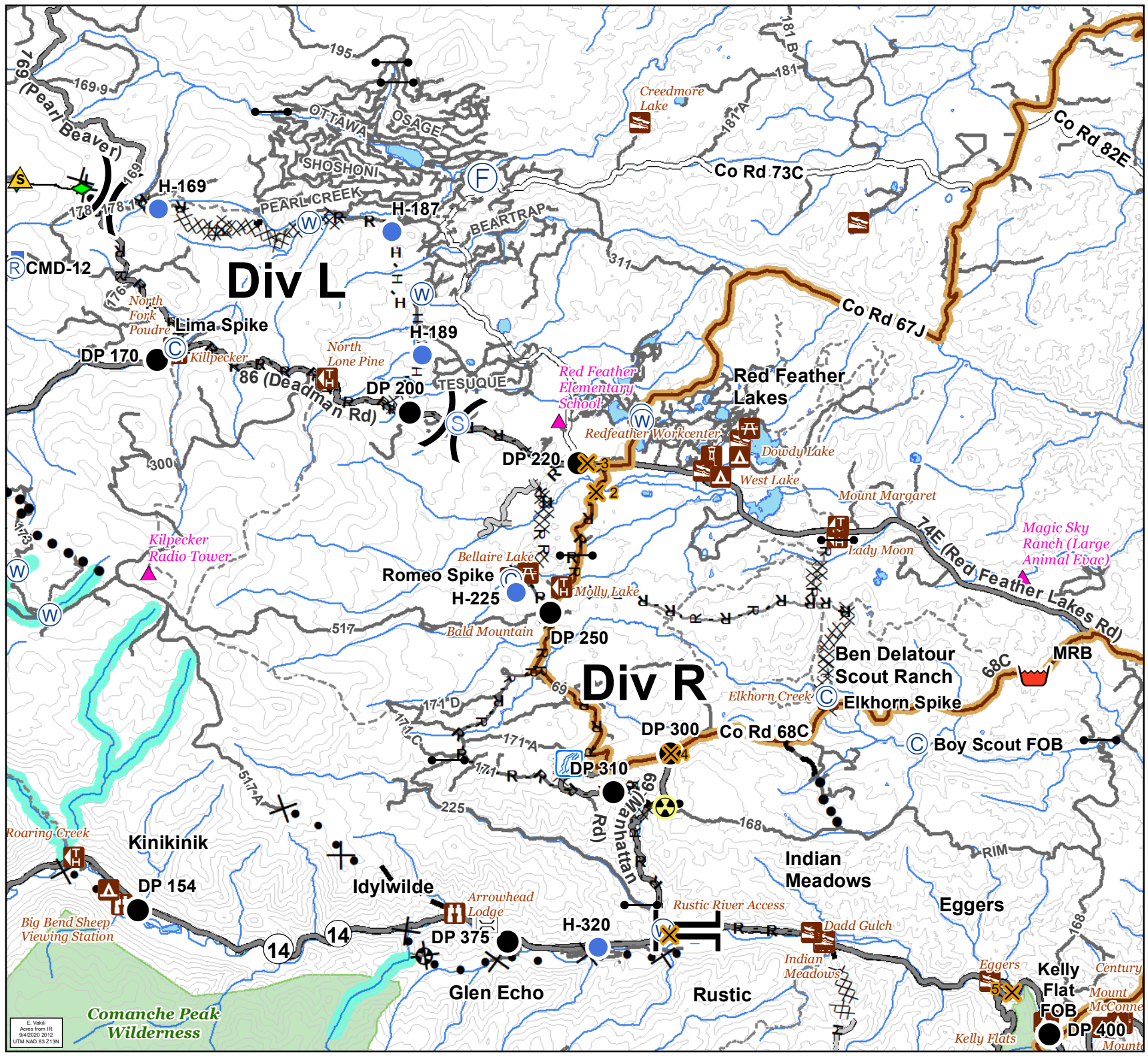
Div L and R

Branch II



0 0.250.5 1
Miles

- Critical Assets
- Water Access
- Campground
- Day Use Area
- Picnic Site
- Other Recreation Site
- Trailhead
- Bridge
- Camp
- Closure
- Drop Point
- Fire Station
- Gate
- Hazard
- Helispot
- Lookout
- Repeater
- Retardant/Mud Pit
- Safety Zone
- Staging Area
- Stream Crossing
- Water Source
- Division Break
- Branch Break
- Completed Dozer Line
- Completed Hand Line
- Road as Completed Line
- Access or Improved Road
- Completed Plow Line
- Proposed Dozer Line
- Planned Fire Line
- Planned Secondary Line
- Closure Area
- Primary Route
- County Road
- Other Road
- Trail
- 600ft Retardant Avoidance Waterways
- Wilderness Areas



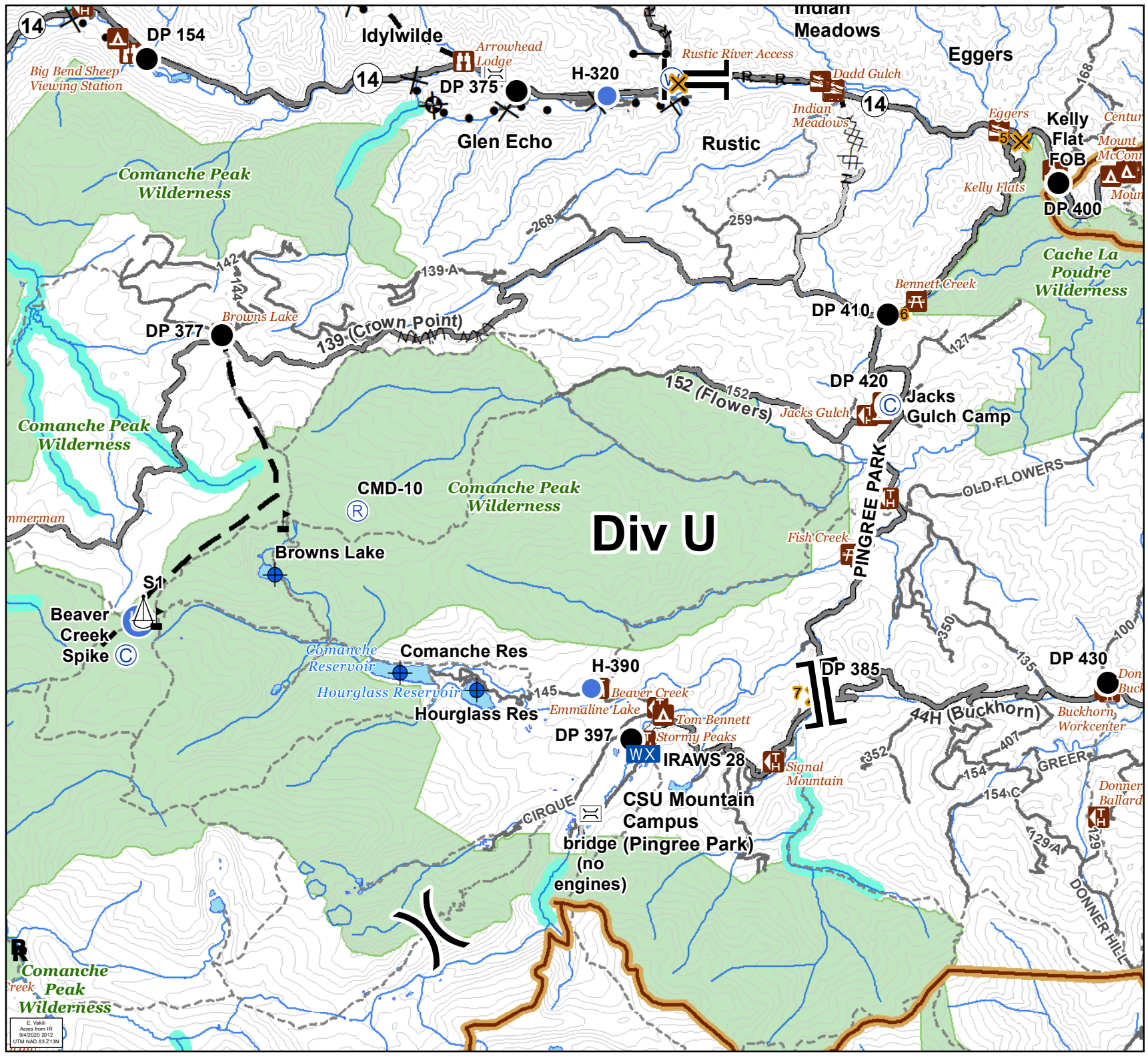
E. Vail
 Area from IR
 9/4/2020 2012
 UTM NAD 83 213N

IAP
 09/05/2020
Cameron Peak
 CO-ARF 000636
 23,903 Acres
 as of 0002 09/04

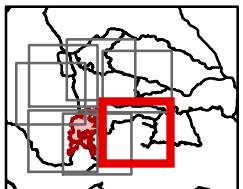


Div U
Branch I

- Water Access
- Campground
- Day Use Area
- Picnic Site
- Other Recreation Site
- Trailhead
- Bridge
- Camp
- Closure
- Dip Site
- Drop Point
- Gate
- Unimproved Landing Area
- Helispot
- Mobile Weather Unit
- Repeater
- Fish Study Equipment
- Sling Site
- Water Source
- Value at Risk
- Division Break
- Branch Break
- H - H Completed Hand Line
- R - R Road as Completed Line
- Access or Improved Road
- X - X Proposed Dozer Line
- Fire Break Planned or Incomplete
- Planned Fire Line
- Closure Area
- Primary Route
- County Road
- Arterial or Collector Road
- Other Road
- Trail
- 600ft Retardant Avoidance Waterways
- Wilderness Areas



E. Vail
 Area from IR
 9/4/2020 2012
 UTM NAD 83 213N

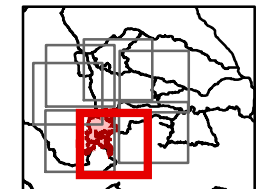
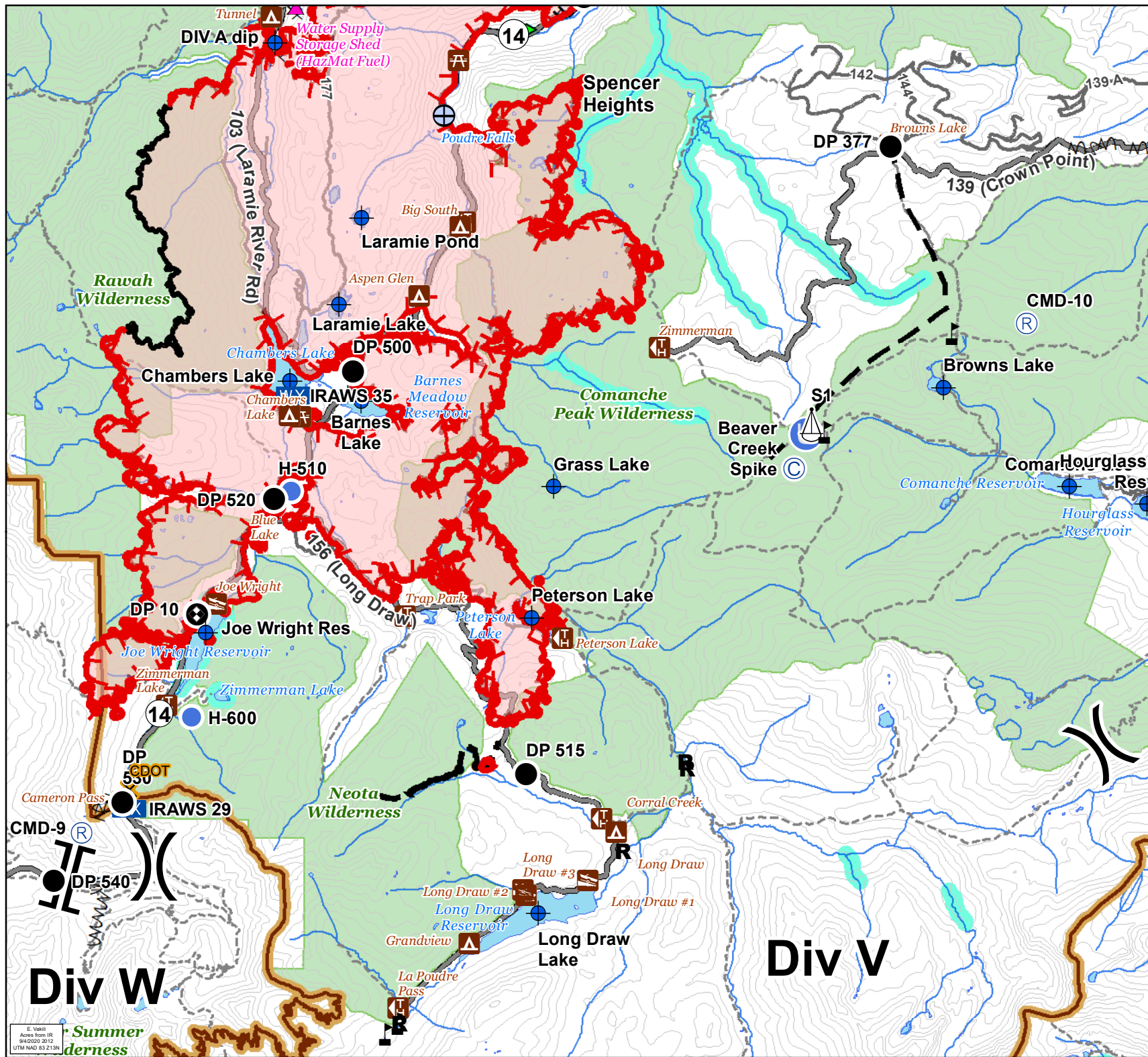


IAP
 09/05/2020
Cameron Peak
 CO-ARF 000636
 23,903 Acres
 as of 0002 09/04



Div V and W
Branch I

- Water Access
- Campground
- Picnic Site
- Trailhead
- Verizon COW
- Camp
- Closure
- Dip Site
- Drop Point
- Unimproved Landing Area
- Helispot
- Mobile Weather Unit
- Repeater
- Fish Study Equipment
- Sling Site
- Draft Site
- Value at Risk
- Division Break
- Branch Break
- Uncontrolled Fire Edge
- Contained Line
- Completed Dozer Line
- Completed Hand Line
- Fire Break Planned or Incomplete
- Planned Fire Line
- Planned Secondary Line
- Fire Perimeter
- Closure Area
- Primary Route
- County Road
- Other Road
- Trail
- 600ft Retardant Avoidance Waterways
- Wilderness Areas




E. Vail
 Area from IR
 9/4/2020 2012
 UTM NAD 83 213N

Summer
 derness

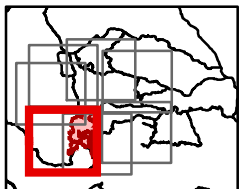
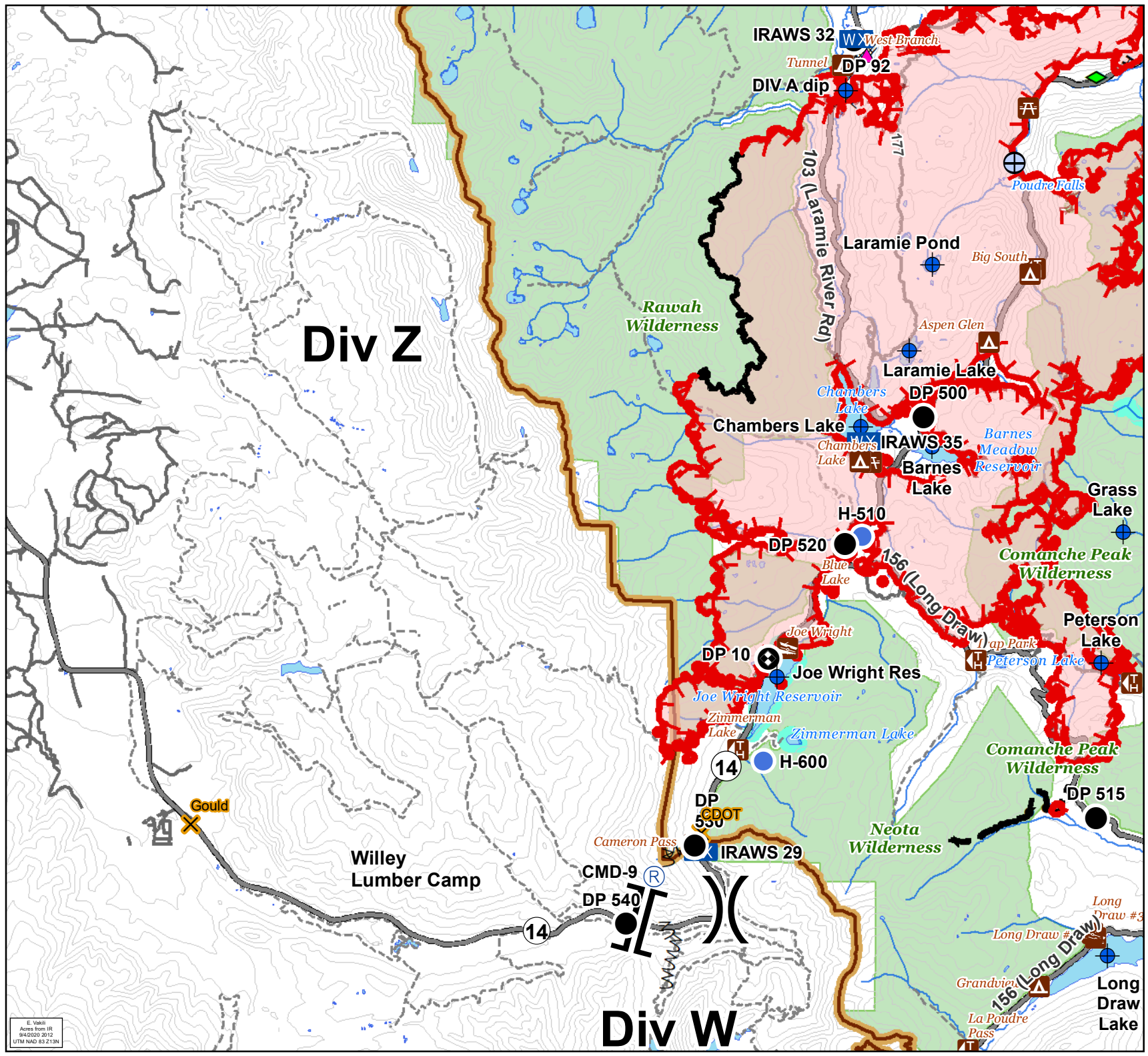
Div V

Div W

IAP
 09/05/2020
Cameron Peak
 CO-ARF 000636
 23,903 Acres
 as of 0002 09/04
Div Z South
Branch II



- Critical Assets
- Water Access
- Campground
- Picnic Site
- Trailhead
- Verizon COW
- Closure
- Dip Site
- Drop Point
- Helispot
- Mobile Weather Unit
- Repeater
- Draft Site
- Division Break
- Branch Break
- Uncontrolled Fire Edge
- Contained Line
- Completed Dozer Line
- Completed Hand Line
- Road as Completed Line
- Completed Plow Line
- Fire Break Planned or Incomplete
- Planned Fire Line
- Planned Secondary Line
- Fire Perimeter
- Closure Area
- Primary Route
- County Road
- Other Road
- Trail
- 600ft Retardant Avoidance Waterways
- Wilderness Areas



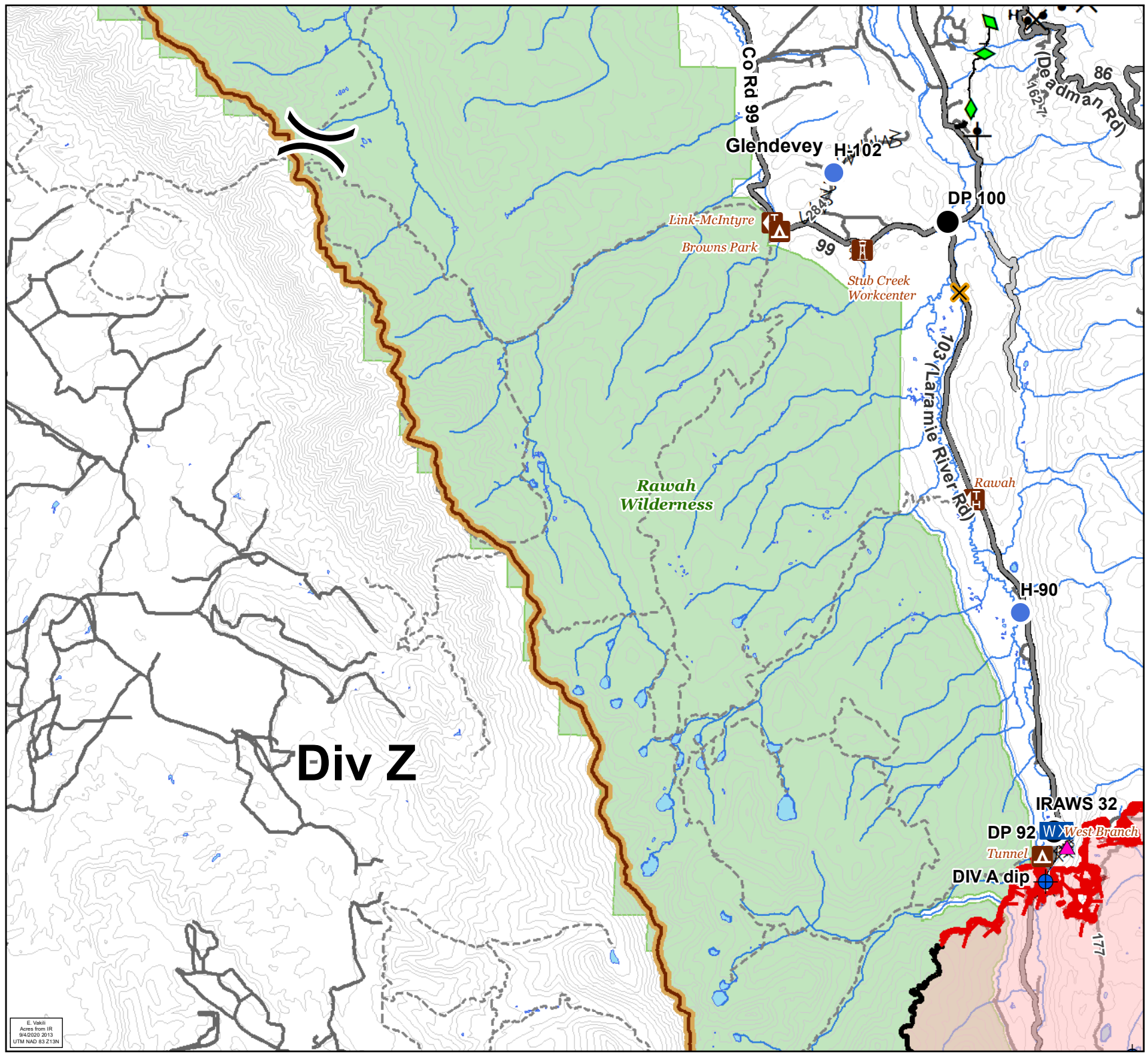
E. Vail
 Area from IR
 9/4/2020 2012
 UTM NAD 83 213N

IAP
 09/05/2020
Cameron Peak
 CO-ARF 000636
 23,903 Acres
 as of 0002 09/04



0 0.250.5 1
 Miles

- Div Z North Branch II**
- Critical Assets
 - Campground
 - Other Recreation Site
 - Trailhead
 - Closure
 - Dip Site
 - Drop Point
 - Helispot
 - Mobile Weather Unit
 - Division Break
 - Uncontrolled Fire Edge
 - Contained Line
 - Completed Dozer Line
 - Completed Hand Line
 - Road as Completed Line
 - Access or Improved Road
 - Completed Plow Line
 - Proposed Dozer Line
 - Fire Break Planned or Incomplete
 - Fire Perimeter
 - Closure Area
 - County Road
 - Other Road
 - Trail
 - Wilderness Areas



E. Vank
 Area from IR
 9/4/2020 2013
 UTM NAD 83 213N

