
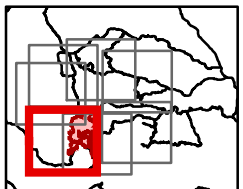
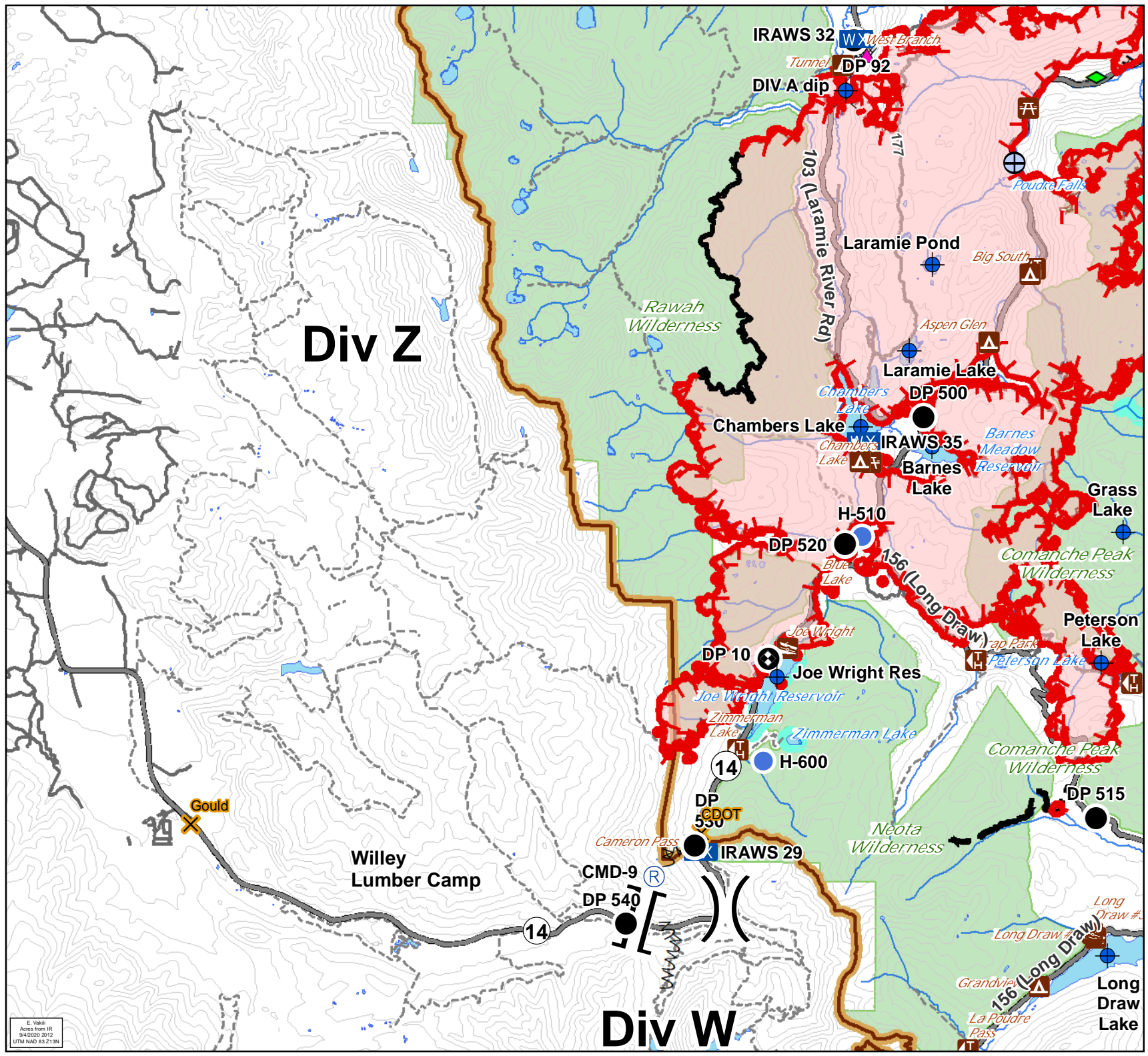


**IAP**  
 09/05/2020  
**Cameron Peak**  
 CO-ARF 000636  
 23,903 Acres  
 as of 0002 09/04  
**Div Z South**  
**Branch II**



- Critical Assets
- Water Access
- Campground
- Picnic Site
- Trailhead
- Verizon COW
- Closure
- Dip Site
- Drop Point
- Helispot
- Mobile Weather Unit
- Repeater
- Draft Site
- Division Break
- Branch Break
- Uncontrolled Fire Edge
- Contained Line
- Completed Dozer Line
- Completed Hand Line
- Road as Completed Line
- Completed Plow Line
- Fire Break Planned or Incomplete
- Planned Fire Line
- Planned Secondary Line
- Fire Perimeter
- Closure Area
- Primary Route
- County Road
- Other Road
- Trail
- 600ft Retardant Avoidance Waterways
- Wilderness Areas



E. Vail  
 Area from IR  
 9/4/2020 2012  
 UTM NAD 83 219N