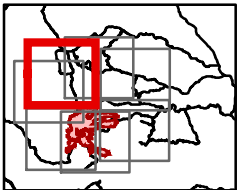
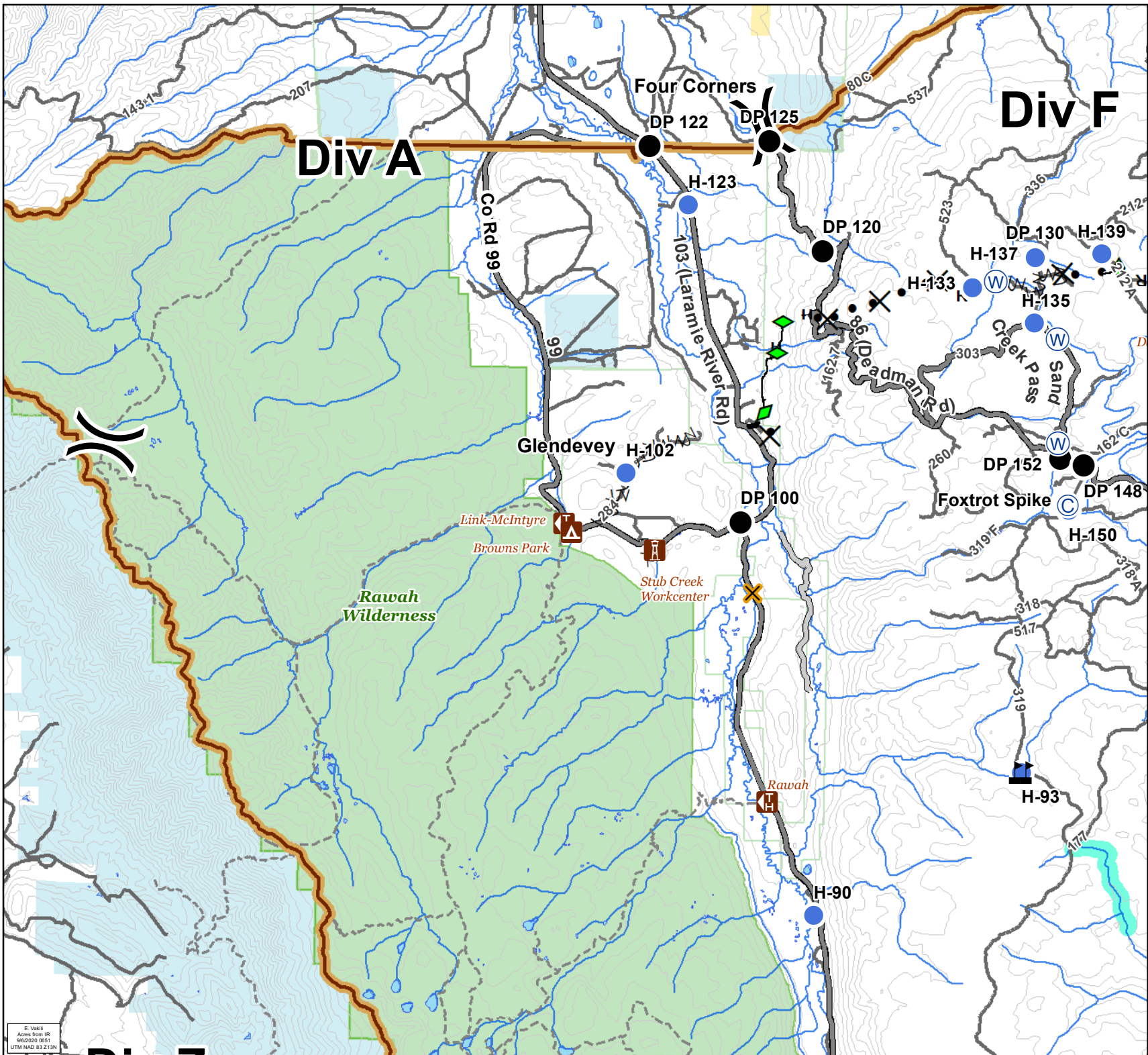


**IAP**  
 09/06/2020  
**Cameron Peak**  
 CO-ARF 000636  
 34,289 Acres  
 as of 05/3 09/06



0 0.250.5 1  
 Miles

- Div A**  
**Branch II**
- Campground
  - Other Recreation Site
  - Trailhead
  - Camp
  - Closure
  - Drop Point
  - Helispot
  - Water Source
  - Value at Risk
  - Division Break
  - Completed Dozer Line
  - Completed Hand Line
  - Road as Completed Line
  - Access or Improved Road
  - Completed Plow Line
  - Proposed Dozer Line
  - Fire Break Planned or Incomplete
  - Closure Area
  - County Road
  - Other Road
  - Trail
  - 600ft Retardant Avoidance Waterways
  - Wilderness Areas
  - Forest Service
  - State



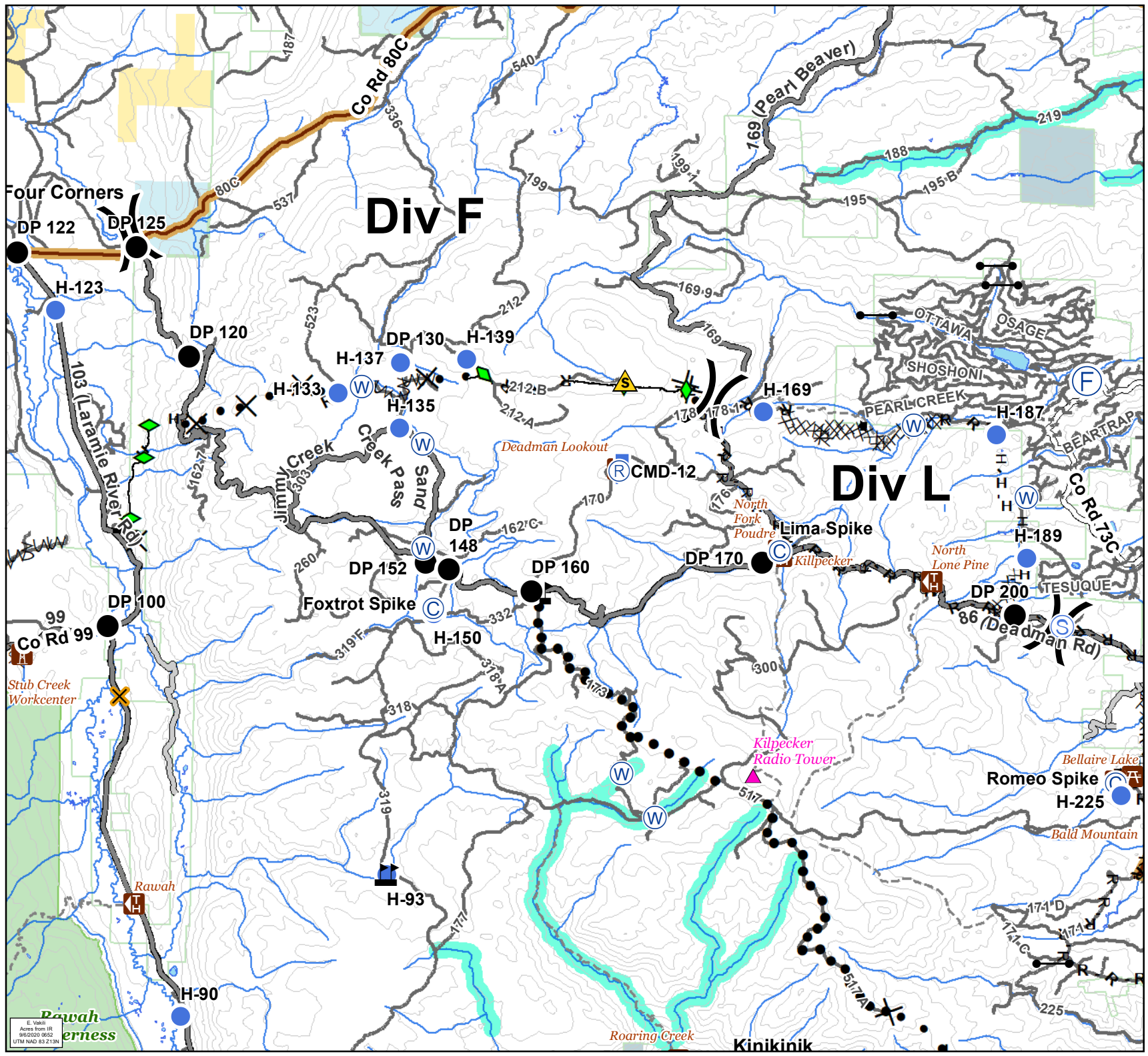
E. Vail  
 Area from IR  
 9/6/2020 09:51  
 UTM NAD 83 213N

**IAP**  
 09/06/2020  
**Cameron Peak**  
 CO-ARF 000636  
 34,289 Acres  
 as of 0053 09/06  
**Div F and L**  
**Branch II**

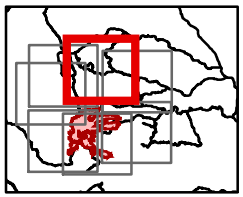


0 0.250.5 1  
 Miles

- Critical Assets
- Campground
- Picnic Site
- Other Recreation Site
- Trailhead
- Camp
- Closure
- Drop Point
- Fire Station
- Gate
- Helispot
- Lookout
- Repeater
- Safety Zone
- Staging Area
- Water Source
- Value at Risk
- Division Break
- Completed Dozer Line
- Completed Hand Line
- Road as Completed Line
- Access or Improved Road
- Line Break Completed
- Completed Plow Line
- Proposed Dozer Line
- Fire Break Planned or Incomplete
- Planned Fire Line
- Planned Secondary Line
- Closure Area
- County Road
- Other Road
- Trail
- 600ft Retardant Avoidance Waterways
- Wilderness Areas
- Forest Service
- State

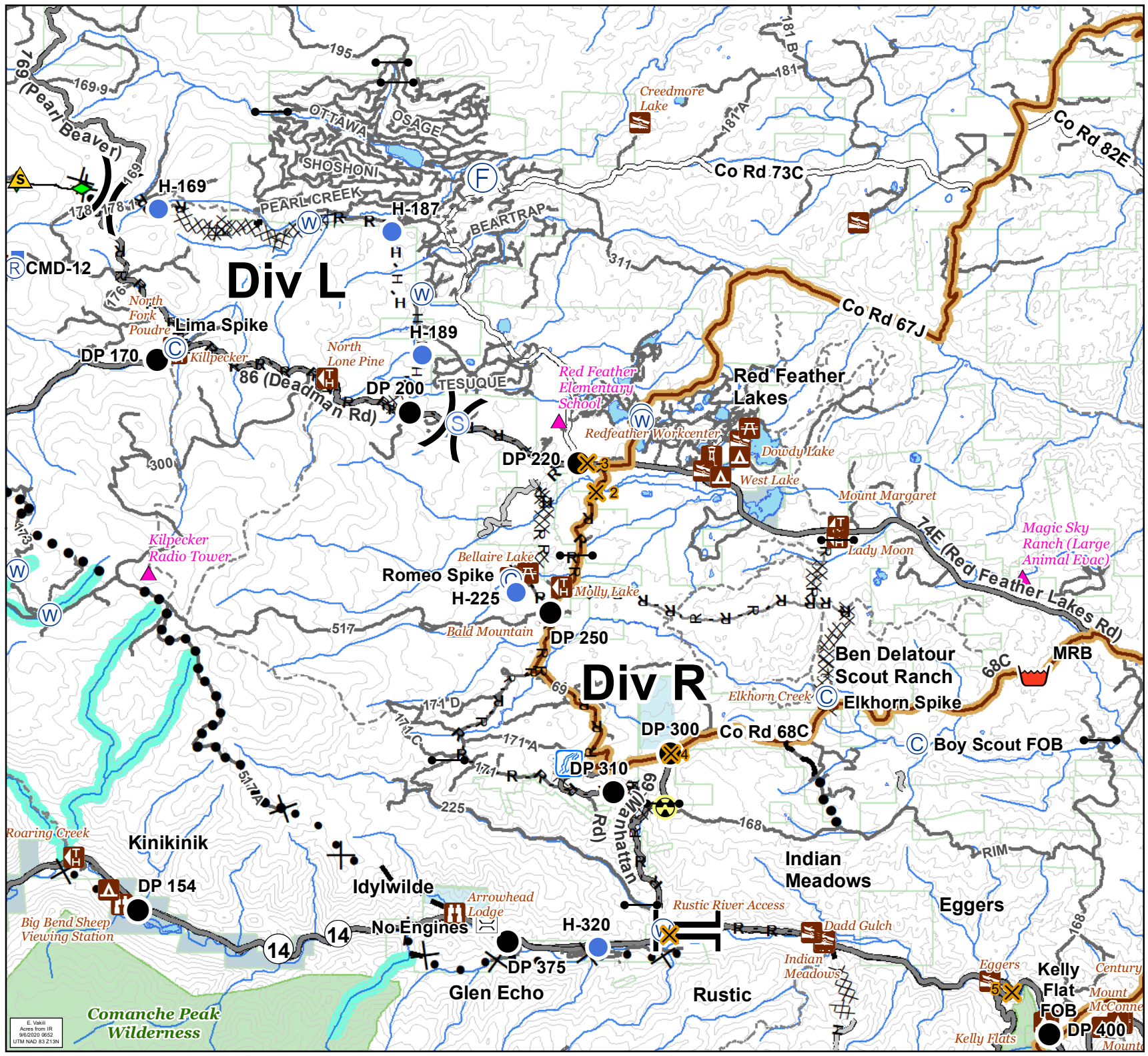


E. Vail  
 Area from IR  
 9/6/2020 09:52  
 UTM NAD 83 213N





- Critical Assets
- Water Access
- Campground
- Day Use Area
- Picnic Site
- Other Recreation Site
- Trailhead
- Bridge
- Camp
- Closure
- Drop Point
- Fire Station
- Gate
- Hazard
- Helispot
- Lookout
- Repeater
- Retardant/Mud Pit
- Safety Zone
- Staging Area
- Stream Crossing
- Water Source
- Division Break
- Branch Break
- Completed Dozer Line
- Completed Hand Line
- Road as Completed Line
- Access or Improved Road
- Line Break Completed
- Completed Plow Line
- Proposed Dozer Line
- Planned Fire Line
- Planned Secondary Line
- Closure Area
- Primary Route
- County Road
- Other Road
- Trail
- 600ft Retardant Avoidance Waterways
- Wilderness Areas
- Forest Service Staff

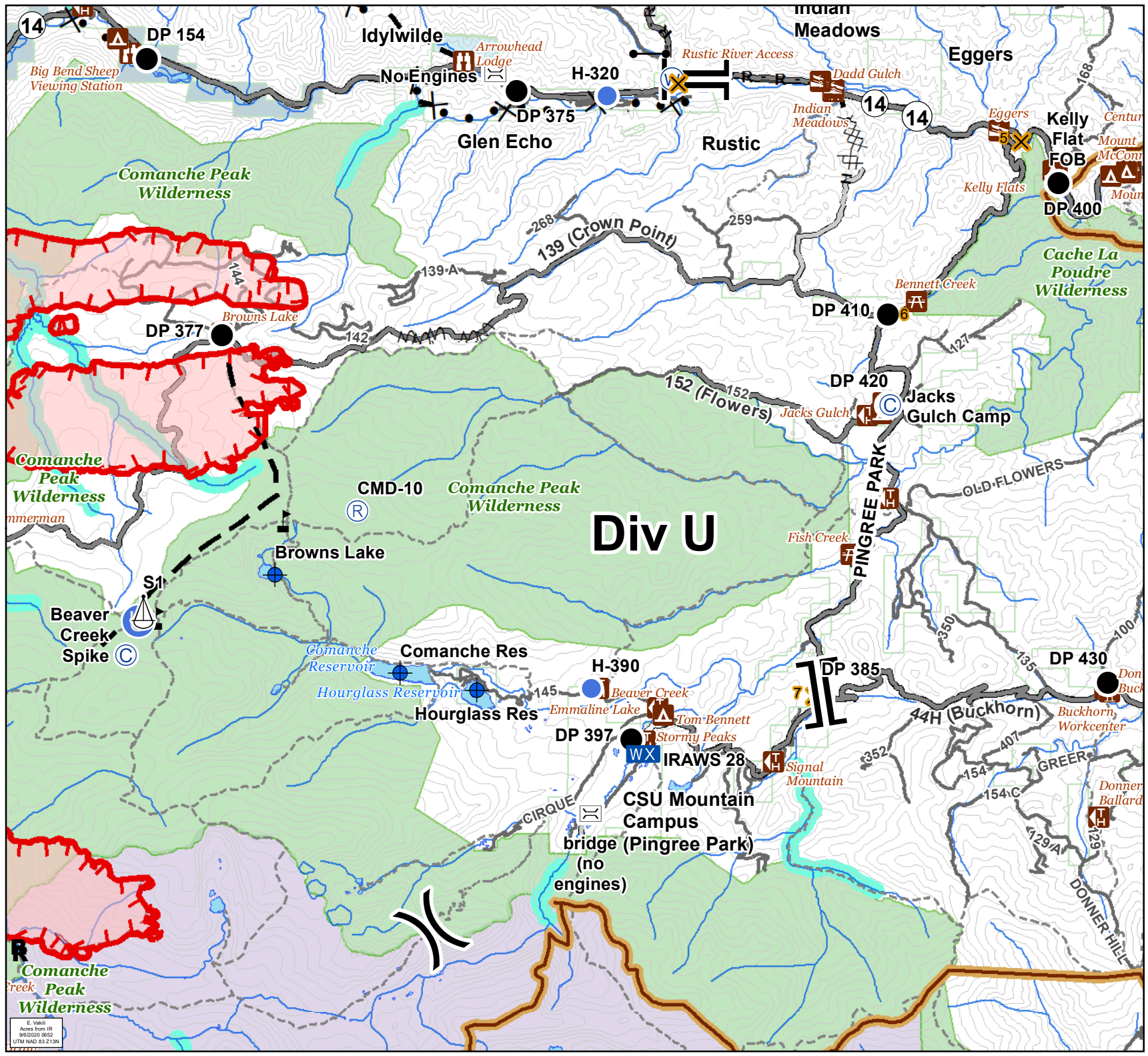


**IAP**  
 09/06/2020  
**Cameron Peak**  
 CO-ARF 000636  
 34,289 Acres  
 as of 0053 09/06



**Div U**  
**Branch I**

- Water Access
- Campground
- Day Use Area
- Picnic Site
- Other Recreation Site
- Trailhead
- Bridge
- Camp
- Closure
- Dip Site
- Drop Point
- Gate
- Unimproved Landing Area
- Helispot
- Mobile Weather Unit
- Repeater
- Fish Study Equipment
- Sling Site
- Water Source
- Value at Risk
- Division Break
- Branch Break
- Uncontrolled Fire Edge
- Completed Hand Line
- Road as Completed Line
- Access or Improved Road
- Proposed Dozer Line
- Fire Break Planned or Incomplete
- Planned Fire Line
- Fire Perimeter
- Closure Area
- Primary Route
- County Road
- Arterial or Collector Road
- Other Road
- Trail
- 600ft Retardant Avoidance Waterways
- Wilderness Areas
- Forest Service
- State
- National Park Service



E. Vail  
 Area from IR  
 9/6/2020 09:52  
 UTM NAD 83 213N

# IAP

09/06/2020

## Cameron Peak

CO-ARF 000636

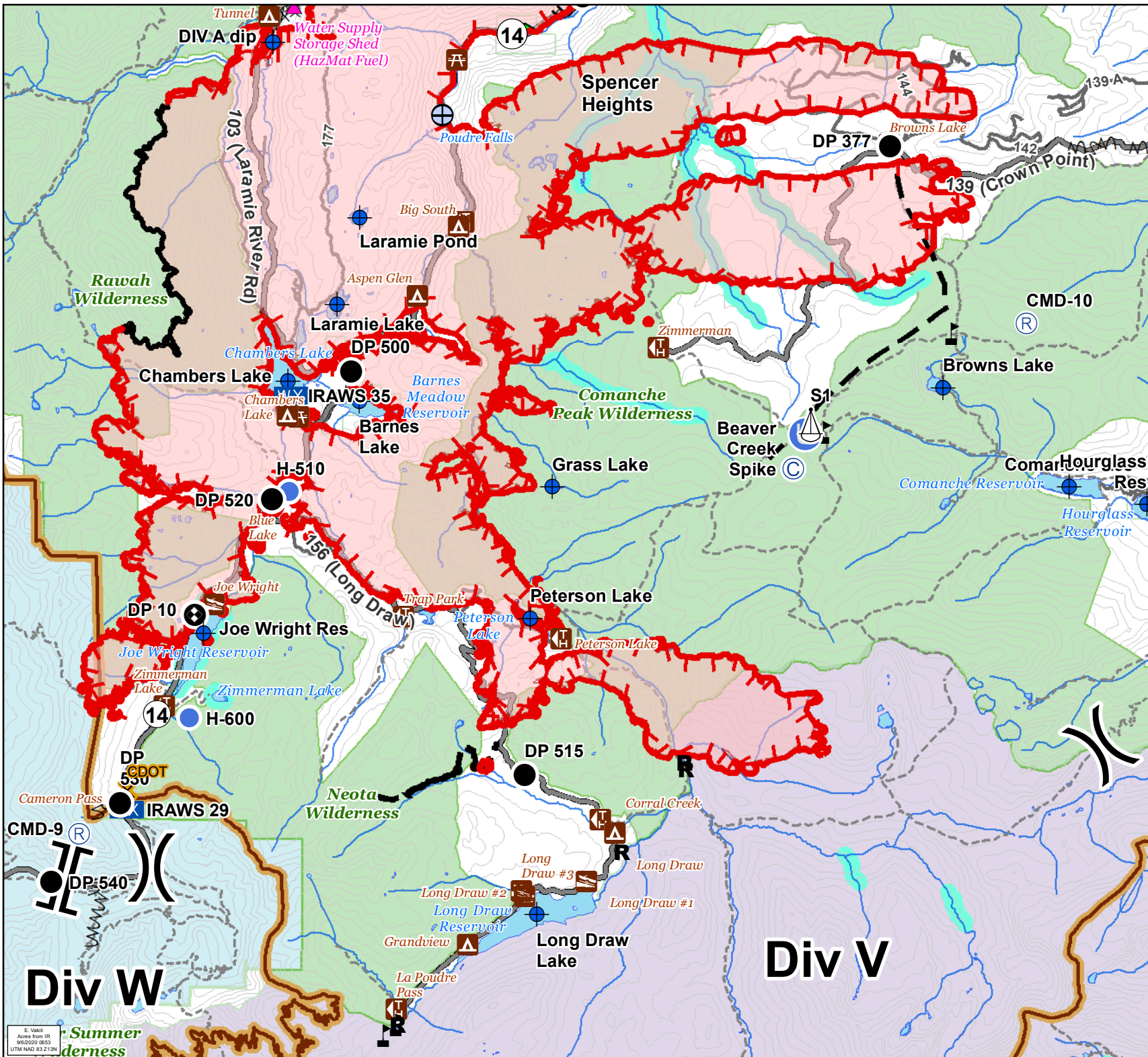
34,289 Acres

as of 0053 09/06

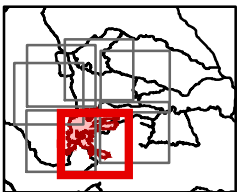
## Div V and W

### Branch I

- Water Access
- Campground
- Picnic Site
- Trailhead
- Verizon COW
- Camp
- Closure
- Dip Site
- Drop Point
- Unimproved Landing Area
- Helispot
- Mobile Weather Unit
- Repeater
- Fish Study Equipment
- Sling Site
- Draft Site
- Value at Risk
- Division Break
- Branch Break
- Uncontrolled Fire Edge
- Contained Line
- Completed Dozer Line
- Completed Hand Line
- Fire Break Planned or Incomplete
- Planned Fire Line
- Planned Secondary Line
- Fire Perimeter
- Closure Area
- Primary Route
- County Road
- Other Road
- Trail
- 600ft Retardant Avoidance Waterways
- Wilderness Areas
- Forest Service
- State
- National Park Service



E. Vail  
Area from IR  
9/6/2020 09:53  
UTM NAD 83 213N

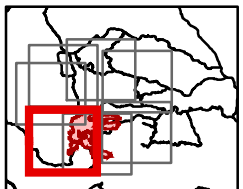
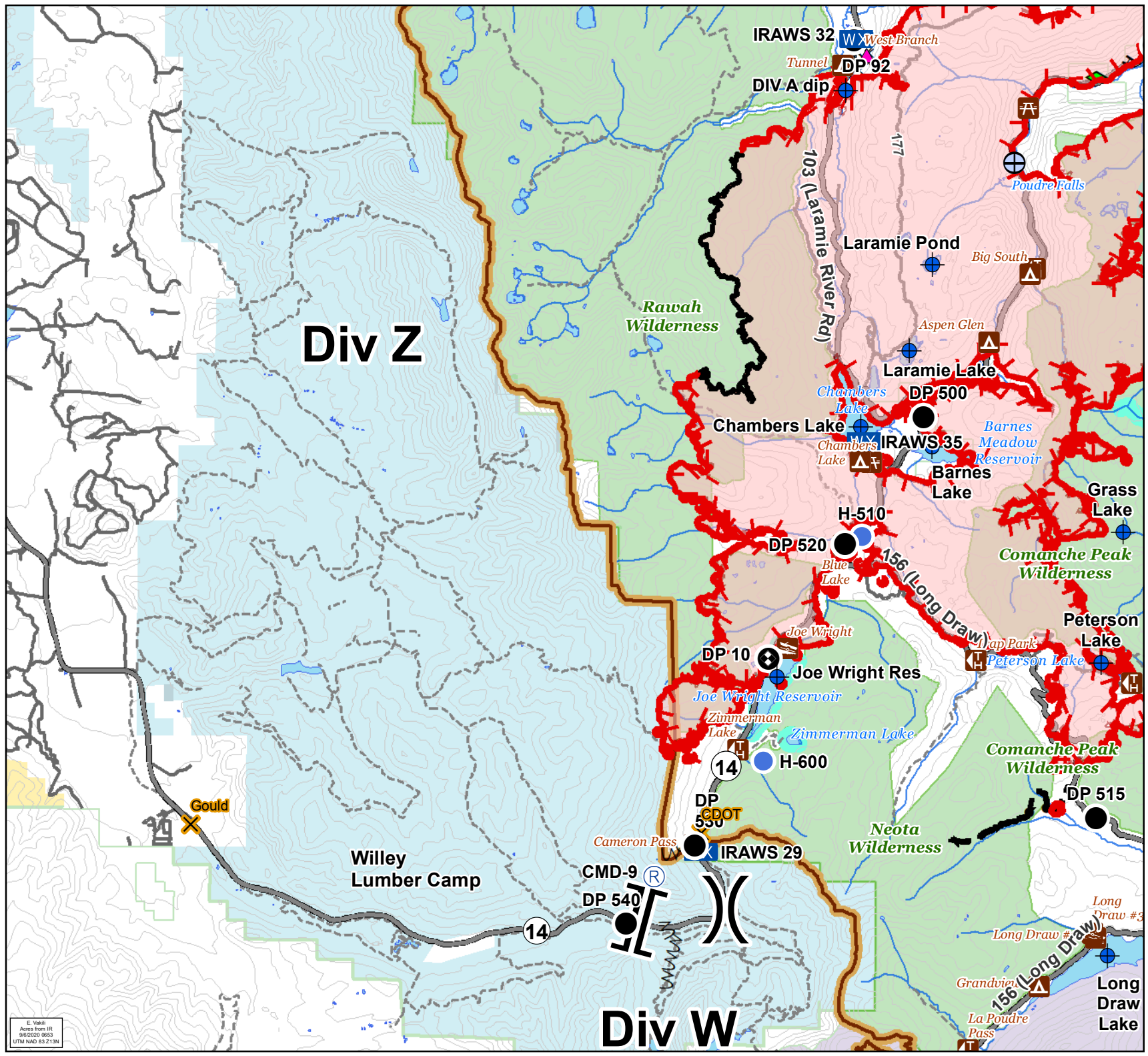


**IAP**  
 09/06/2020  
**Cameron Peak**  
 CO-ARF 000636  
 34,289 Acres  
 as of 0053 09/06  
**Div Z South**  
**Branch II**



0 0.250.5 1  
 Miles

- Critical Assets
- Water Access
- Campground
- Picnic Site
- Trailhead
- Verizon COW
- Closure
- Dip Site
- Drop Point
- Helispot
- Mobile Weather Unit
- Repeater
- Draft Site
- Division Break
- Branch Break
- Uncontrolled Fire Edge
- Contained Line
- Completed Dozer Line
- Completed Hand Line
- Road as Completed Line
- Completed Plow Line
- Fire Break Planned or Incomplete
- Planned Fire Line
- Planned Secondary Line
- Fire Perimeter
- Closure Area
- Primary Route
- County Road
- Other Road
- Trail
- 600ft Retardant Avoidance Waterways
- Wilderness Areas
- Forest Service
- State
- National Park Service



E. Vail  
 Area from IR  
 9/6/2020 09:53  
 UTM NAD 83 219N

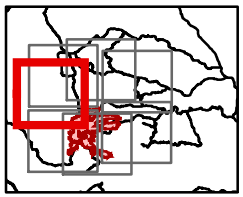
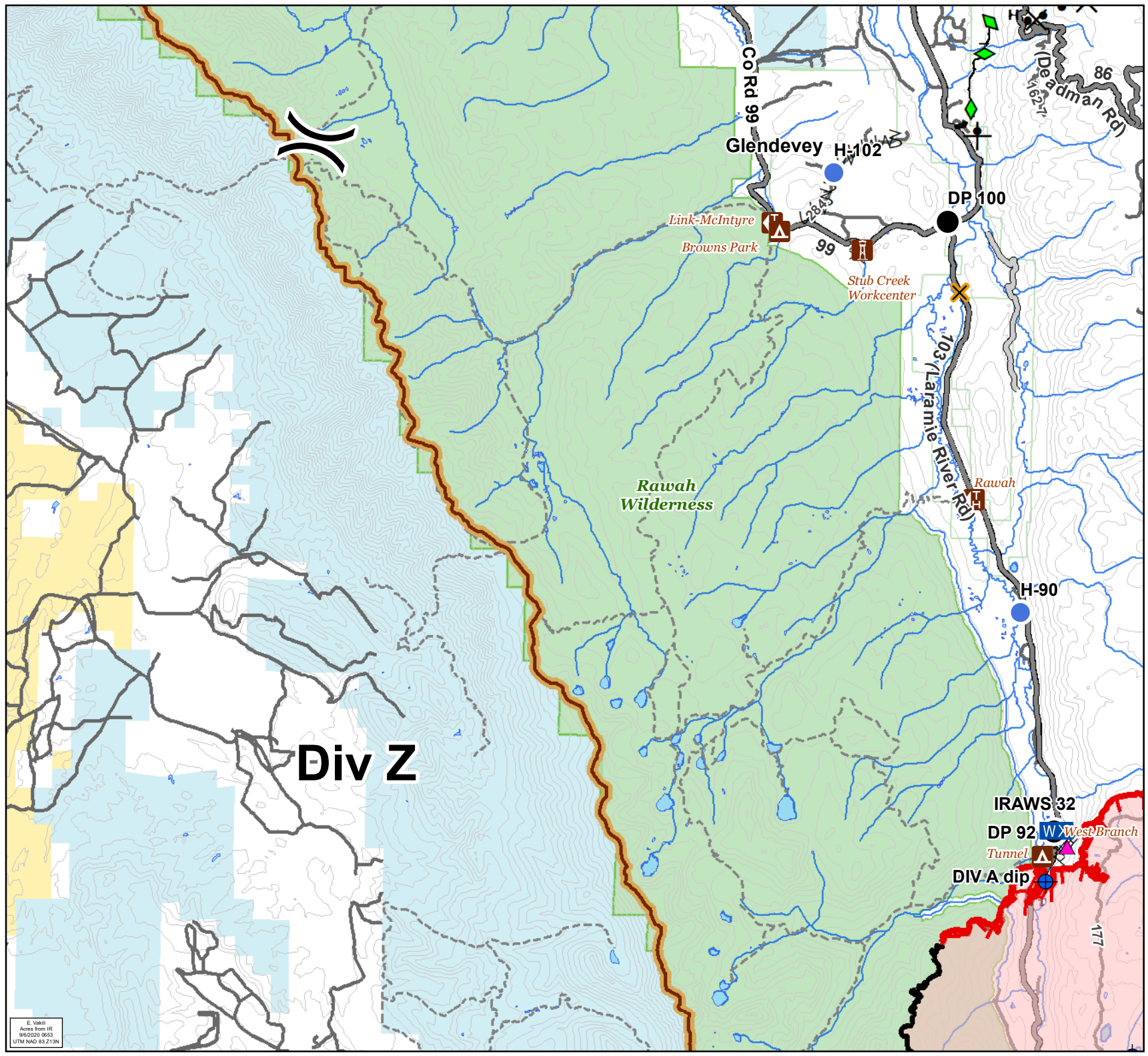
**IAP**  
 09/06/2020  
**Cameron Peak**  
 CO-ARF 000636  
 34,289 Acres  
 as of 0053 09/06



0 0.250.5 1  
 Miles

**Div Z North Branch II**

- Critical Assets
- Campground
- Other Recreation Site
- Trailhead
- Closure
- Dip Site
- Drop Point
- Helispot
- Mobile Weather Unit
- Division Break
- Uncontrolled Fire Edge
- Contained Line
- Completed Dozer Line
- Completed Hand Line
- Road as Completed Line
- Access or Improved Road
- Completed Plow Line
- Proposed Dozer Line
- Fire Break Planned or Incomplete
- Fire Perimeter
- Closure Area
- County Road
- Other Road
- Trail
- Wilderness Areas
- Forest Service
- State



E. Vail  
 Area from IR  
 9/6/2020 09:53  
 UTM NAD 83 213N