

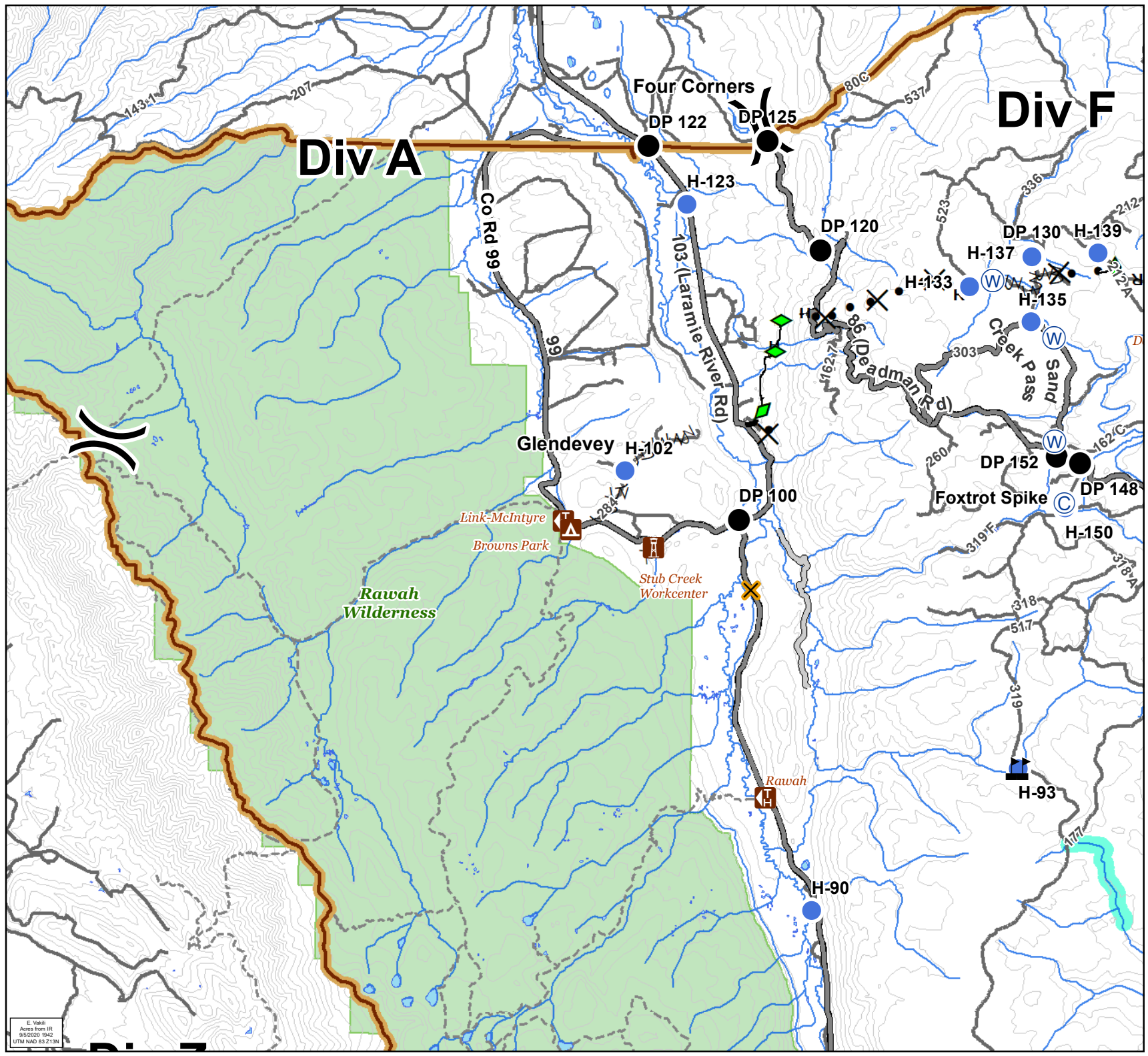
IAP
 09/06/2020
Cameron Peak
 CO-ARF 000636
 24,475 Acres
 as of 0053 09/05



0 0.250.5 1
 Miles

Div A
Branch II

- Campground
- Other Recreation Site
- Trailhead
- Camp
- Closure
- Drop Point
- Helispot
- Water Source
- Value at Risk
- Division Break
- Completed Dozer Line
- Completed Hand Line
- Road as Completed Line
- Access or Improved Road
- Completed Plow Line
- Proposed Dozer Line
- Fire Break Planned or Incomplete
- Closure Area
- County Road
- Other Road
- Trail
- 600ft Retardant Avoidance Waterways
- Wilderness Areas



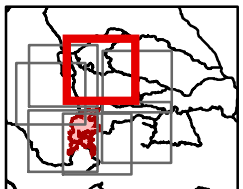
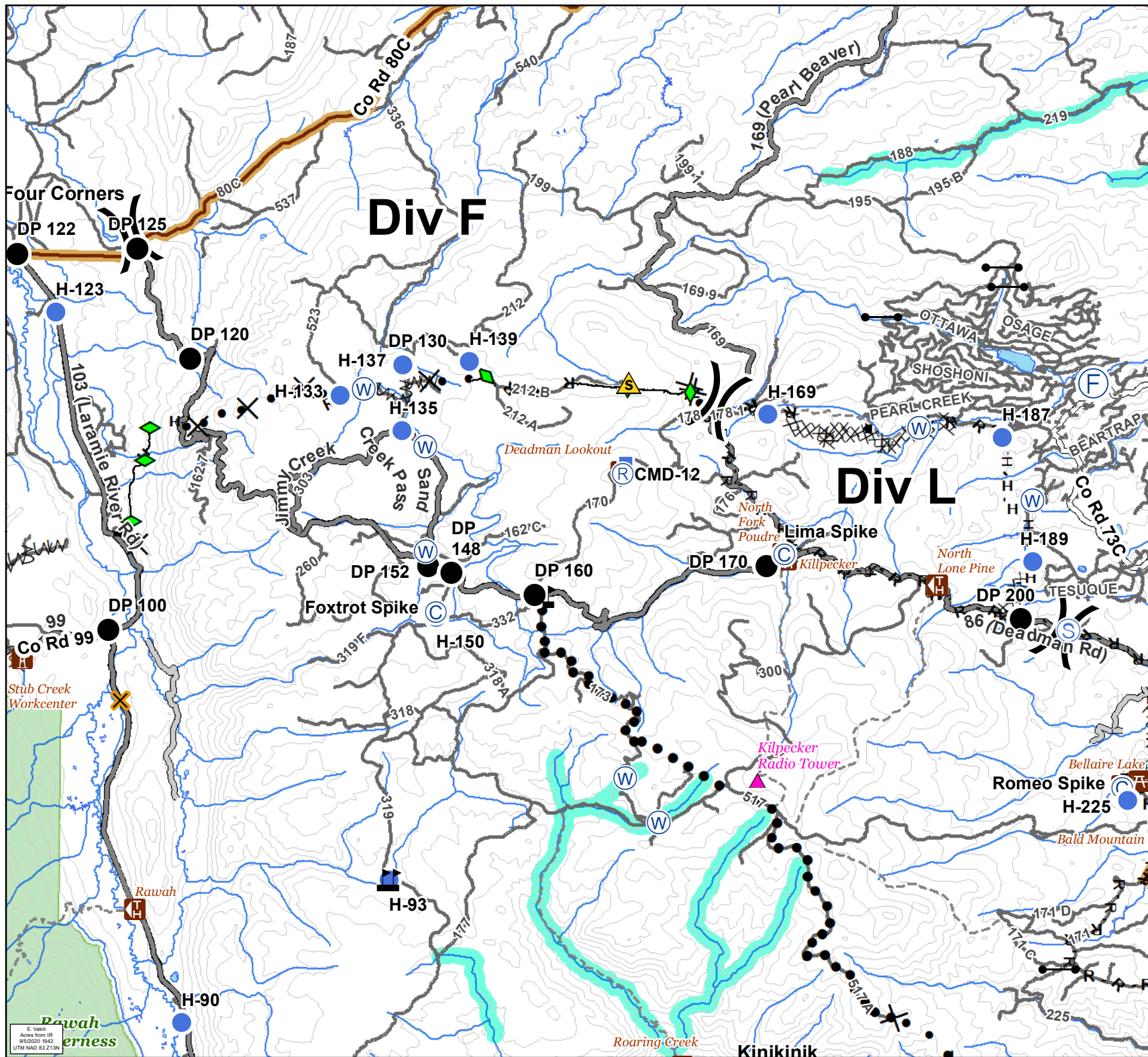
E. Vail
 Area from IR
 9/5/2020 1942
 UTM NAD 83 213N

IAP
 09/06/2020
Cameron Peak
 CO-ARF 000636
 24,475 Acres
 as of 0053 09/05



Div F and L
Branch II

- Critical Assets
- Campground
- Picnic Site
- Other Recreation Site
- Trailhead
- Camp
- Closure
- Drop Point
- Fire Station
- Gate
- Helispot
- Lookout
- Repeater
- Safety Zone
- Staging Area
- Stream Crossing
- Water Source
- Value at Risk
- Division Break
- Completed Dozer Line
- Completed Hand Line
- Road as Completed Line
- Access or Improved Road
- Line Break Completed
- Completed Plow Line
- Proposed Dozer Line
- Fire Break Planned or Incomplete
- Planned Fire Line
- Planned Secondary Line
- Closure Area
- County Road
- Other Road
- Trail
- 600ft Retardant Avoidance Waterways
- Wilderness Areas



E. Vail
 Area from IR
 9/5/2020 1942
 UTM NAD 83 213N

IAP

09/06/2020

Cameron Peak

CO-ARF 000636

24,475 Acres

as of 0053 09/05

Div L and R

Branch II

- Critical Assets
- Water Access
- Campground
- Day Use Area
- Picnic Site
- Other Recreation Site
- Trailhead

- Bridge
- Camp
- Closure
- Drop Point
- Fire Station
- Gate
- Hazard
- Helispot
- Lookout
- Repeater
- Retardant/Mud Pit
- Safety Zone
- Staging Area
- Stream Crossing
- Water Source
- Division Break
- Branch Break

Completed Dozer Line

Completed Hand Line

Road as Completed Line

Access or Improved Road

Line Break Completed

Completed Plow Line

Proposed Dozer Line

Planned Fire Line

Planned Secondary Line

Closure Area

Primary Route

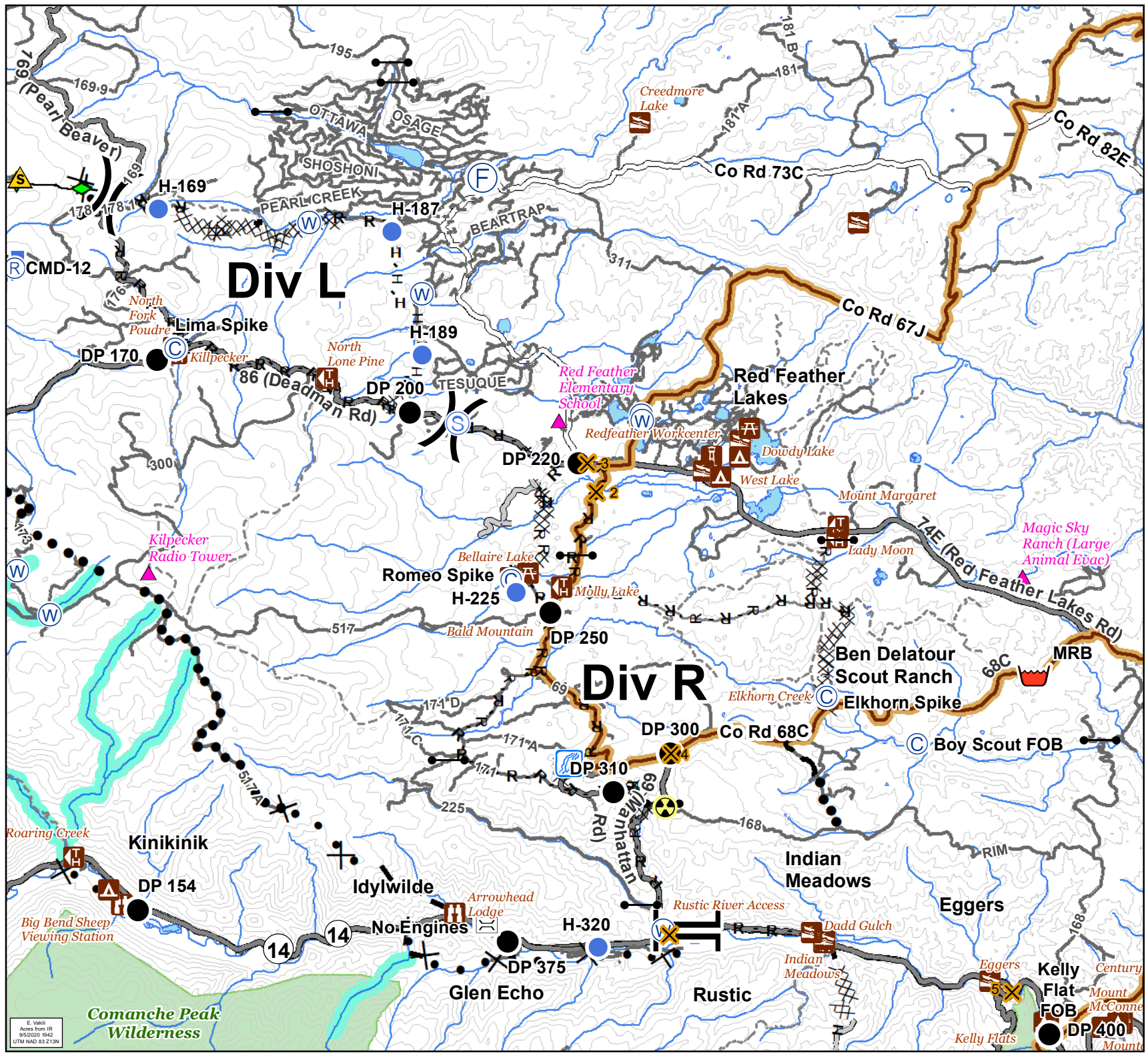
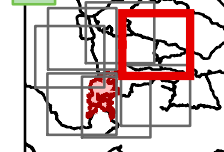
County Road

Other Road

Trail

600ft Retardant Avoidance Waterways

Wilderness Areas



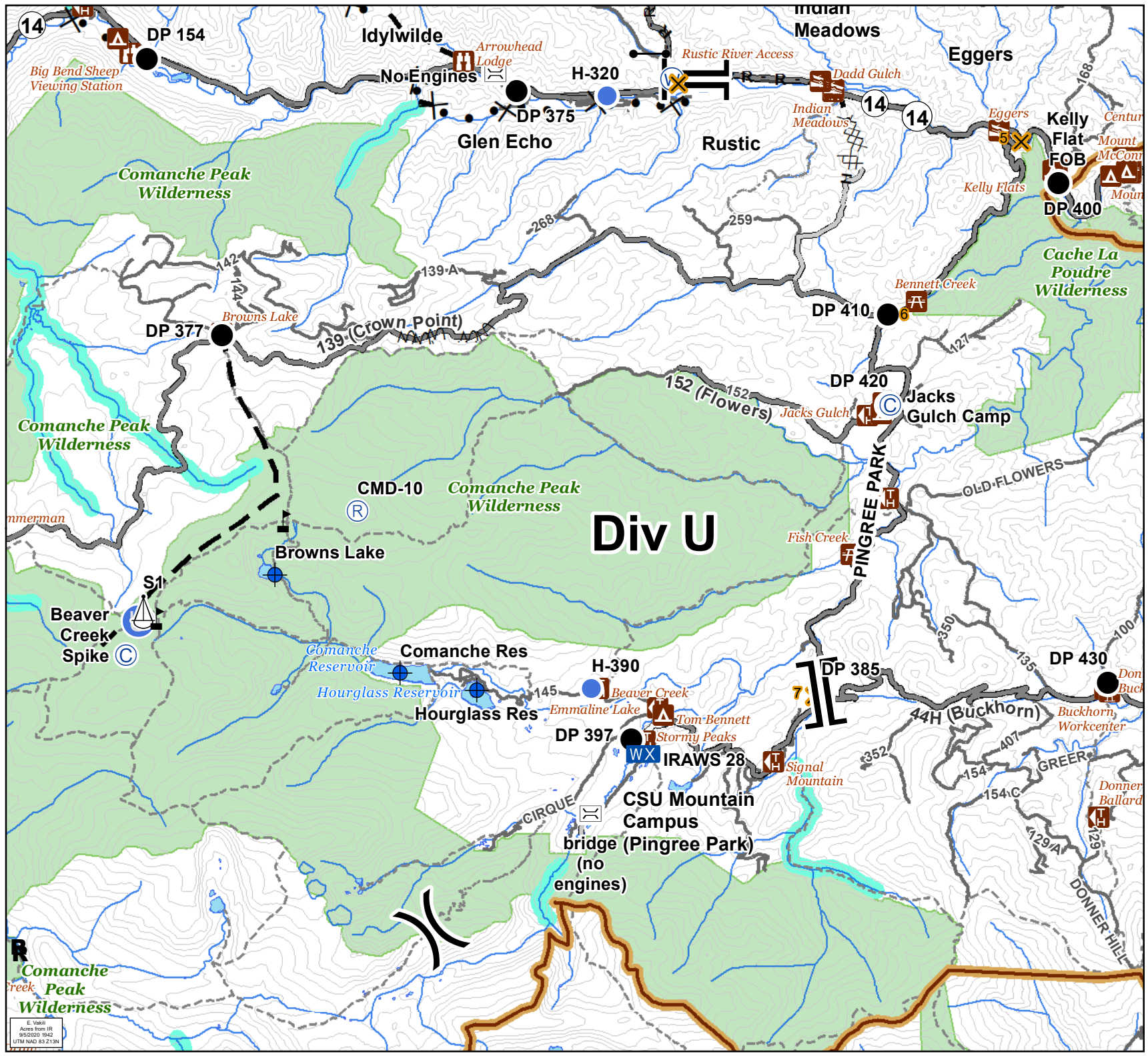
E. Vail
Area from IR
9/5/2020 1942
UTM NAD 83 213N

IAP
 09/06/2020
Cameron Peak
 CO-ARF 000636
 24,475 Acres
 as of 0053 09/05

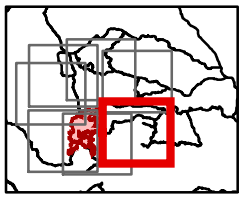


**Div U
 Branch I**

- Water Access
- Campground
- Day Use Area
- Picnic Site
- Other Recreation Site
- Trailhead
- Bridge
- Camp
- Closure
- Dip Site
- Drop Point
- Gate
- Unimproved Landing Area
- Helispot
- Mobile Weather Unit
- Repeater
- Fish Study Equipment
- Sling Site
- Water Source
- Value at Risk
- Division Break
- Branch Break
- H - H Completed Hand Line
- R - R Road as Completed Line
- Access or Improved Road
- X - X Proposed Dozer Line
- Fire Break Planned or Incomplete
- Planned Fire Line
- Closure Area
- Primary Route
- County Road
- Arterial or Collector Road
- Other Road
- Trail
- 600ft Retardant Avoidance Waterways
- Wilderness Areas



E. Vail
 Area from IR
 9/5/2020 1942
 UTM NAD 83 213N



IAP

09/06/2020

Cameron Peak

CO-ARF 000636

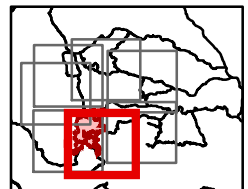
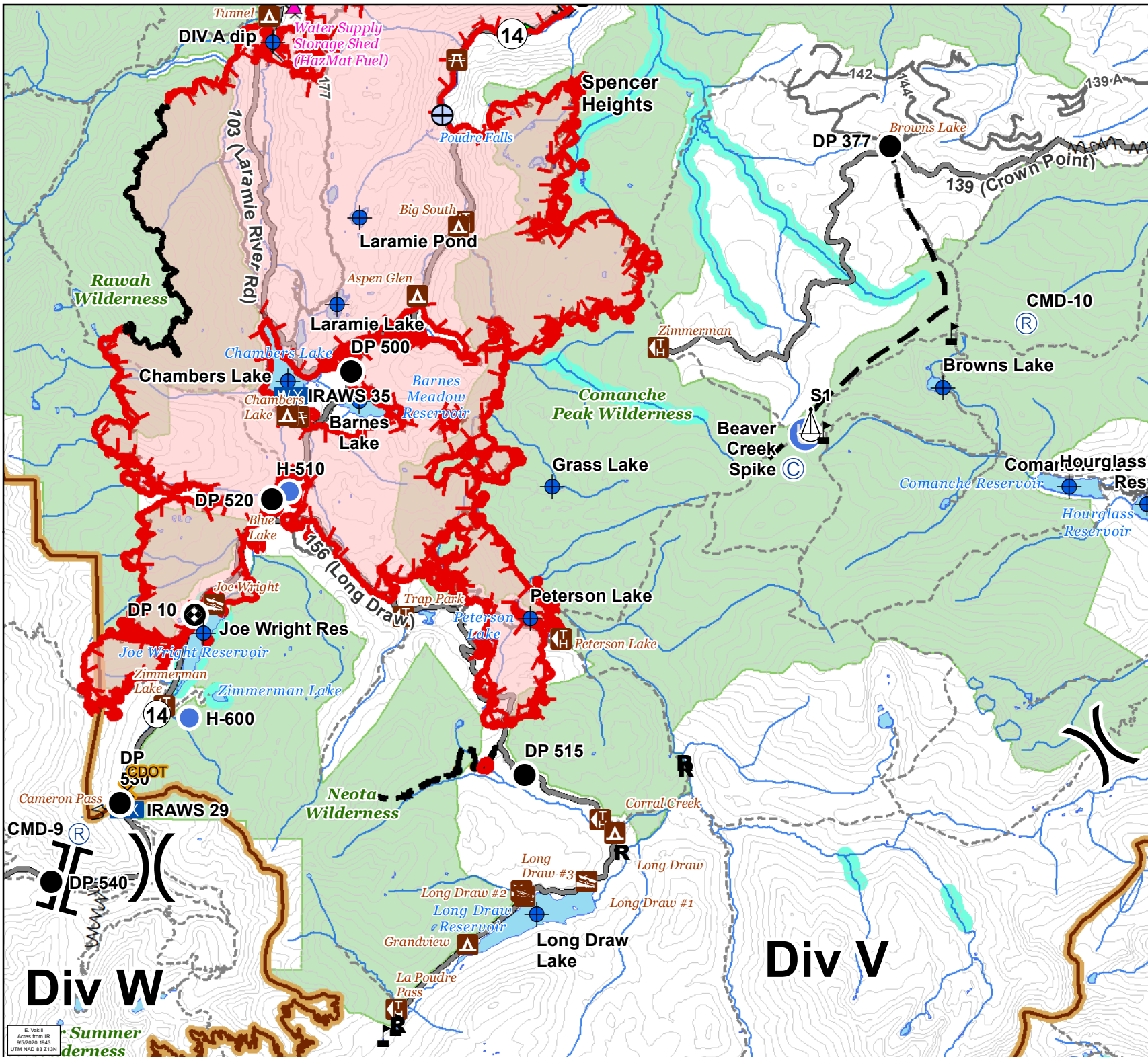
24,475 Acres

as of 0053 09/05

Div V and W

Branch I


- Water Access
- Campground
- Picnic Site
- Trailhead
- Verizon COW
- Camp
- Closure
- Dip Site
- Drop Point
- Unimproved Landing Area
- Helispot
- Mobile Weather Unit
- Repeater
- Fish Study Equipment
- Sling Site
- Draft Site
- Value at Risk
- Division Break
- Branch Break
- Uncontrolled Fire Edge
- Contained Line
- Completed Dozer Line
- Completed Hand Line
- Fire Break Planned or Incomplete
- Planned Fire Line
- Planned Secondary Line
- Fire Perimeter
- Closure Area
- Primary Route
- County Road
- Other Road
- Trail
- 600ft Retardant Avoidance Waterways
- Wilderness Areas



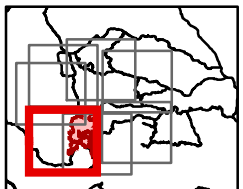
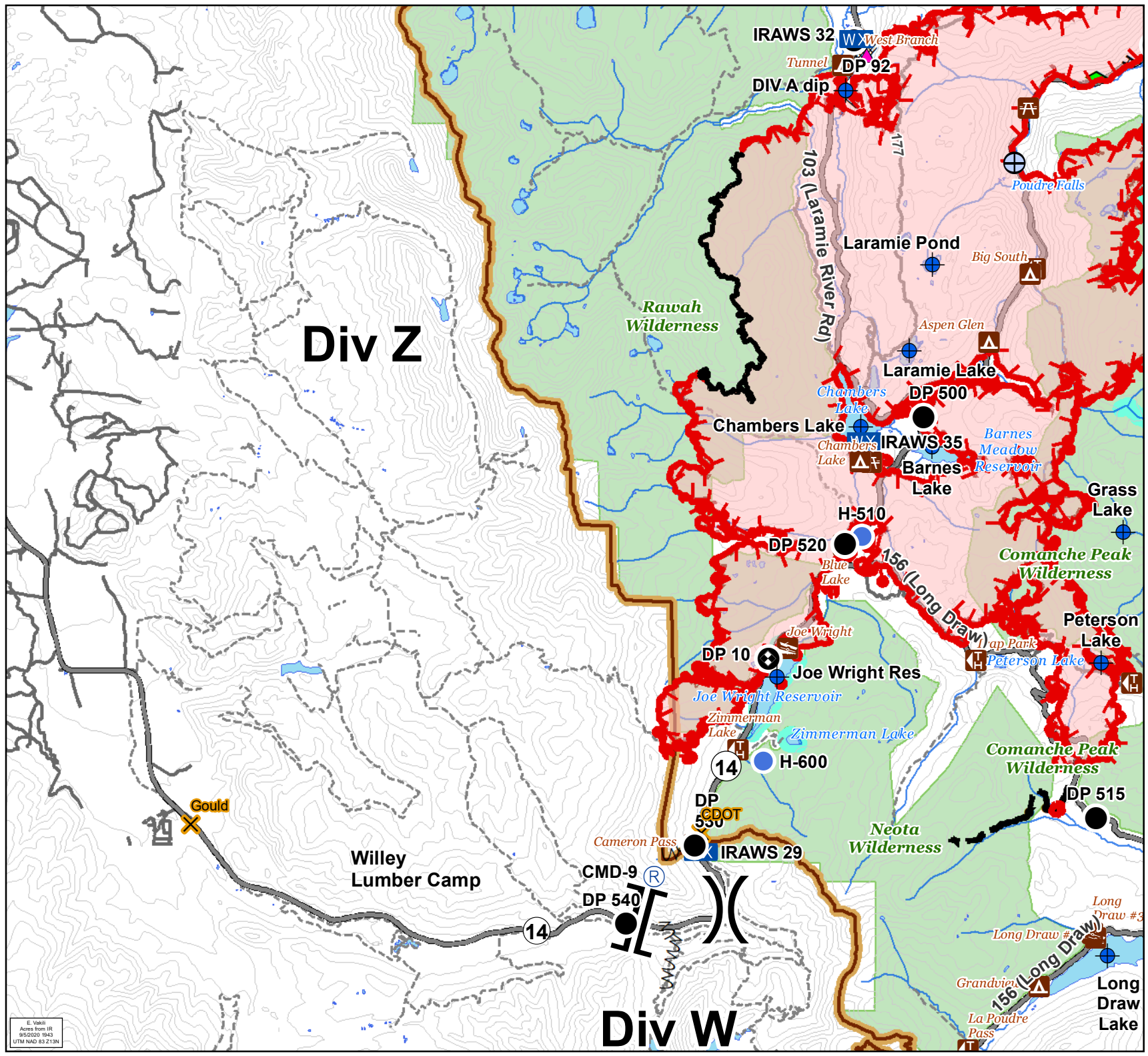
E. Vail
Area from IR
9/5/2020 1943
UTM NAD 83 213N

Summer
derness

IAP
 09/06/2020
Cameron Peak
 CO-ARF 000636
 24,475 Acres
 as of 0053 09/05
Div Z South
Branch II



- Critical Assets
- Water Access
- Campground
- Picnic Site
- Trailhead
- Verizon COW
- Closure
- Dip Site
- Drop Point
- Helispot
- Mobile Weather Unit
- Repeater
- Draft Site
- Division Break
- Branch Break
- Uncontrolled Fire Edge
- Contained Line
- Completed Dozer Line
- Completed Hand Line
- Road as Completed Line
- Completed Plow Line
- Fire Break Planned or Incomplete
- Planned Fire Line
- Planned Secondary Line
- Fire Perimeter
- Closure Area
- Primary Route
- County Road
- Other Road
- Trail
- 600ft Retardant Avoidance Waterways
- Wilderness Areas



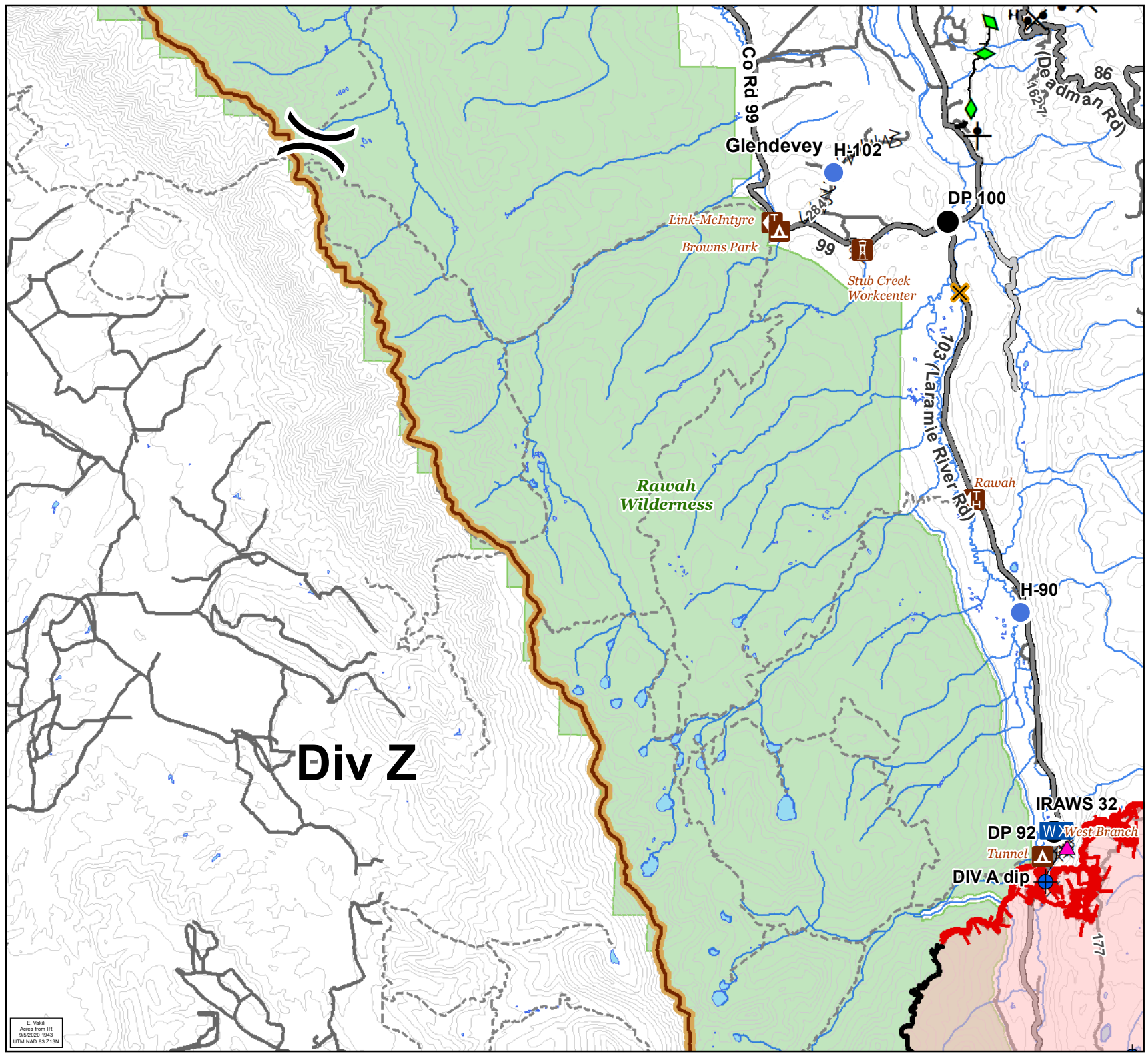
E. Vail
 Area from IR
 9/5/2020 1943
 UTM NAD 83 213N

IAP
 09/06/2020
Cameron Peak
 CO-ARF 000636
 24,475 Acres
 as of 0053 09/05



**Div Z North
 Branch II**

- Critical Assets
- Campground
- Other Recreation Site
- Trailhead
- Closure
- Dip Site
- Drop Point
- Helispot
- Mobile Weather Unit
- Division Break
- Uncontrolled Fire Edge
- Contained Line
- Completed Dozer Line
- Completed Hand Line
- Road as Completed Line
- Access or Improved Road
- Completed Plow Line
- Proposed Dozer Line
- Fire Break Planned or Incomplete
- Fire Perimeter
- Closure Area
- County Road
- Other Road
- Trail
- Wilderness Areas



E. Vankil
 Area from IR
 9/5/2020 1943
 UTM NAD 83 213N

