

IAP
 09/07/2020
Cameron Peak
 CO-ARF 000636
 55,579 Acres
 as of 1935 09/06

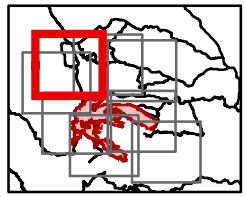
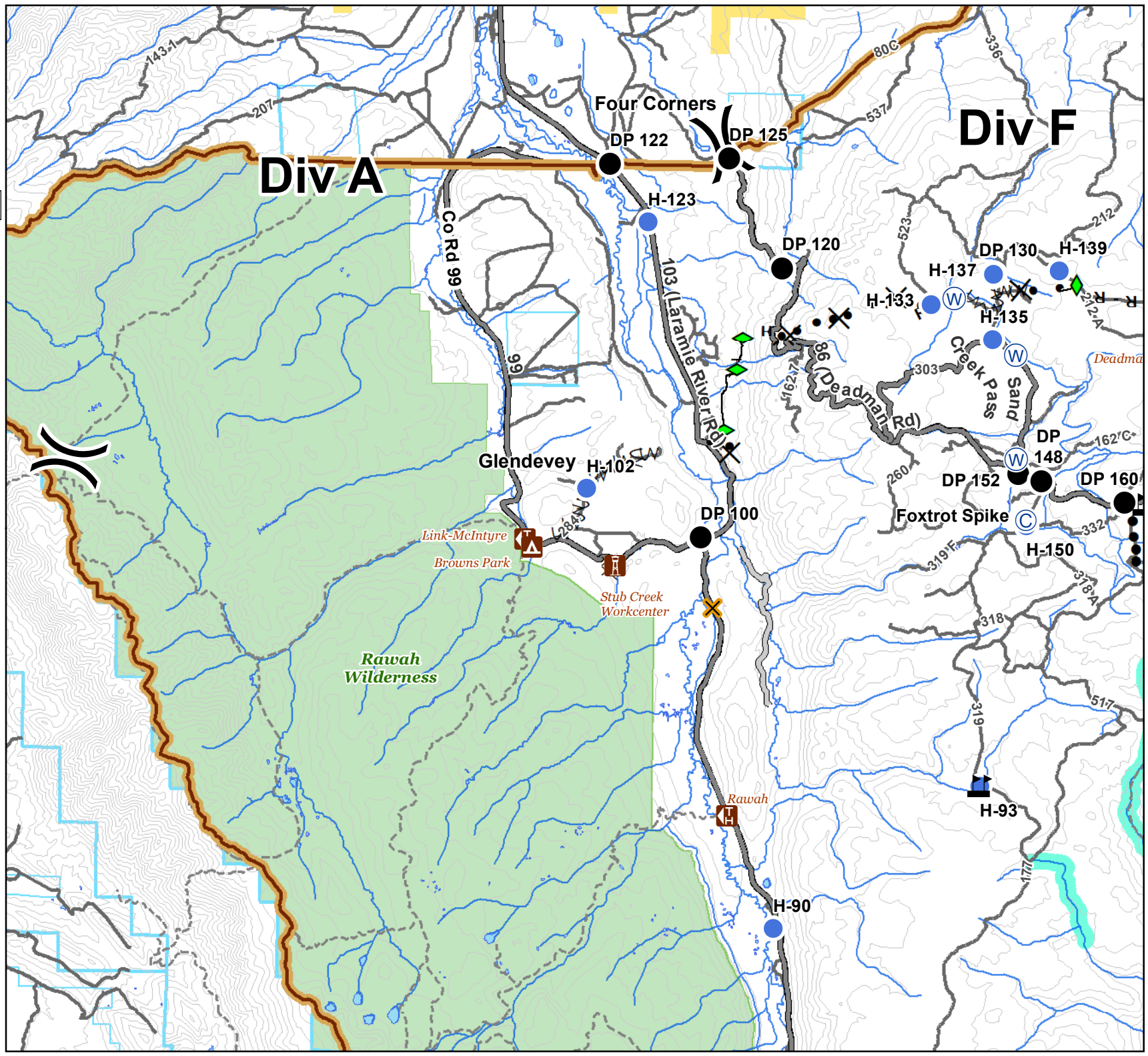


0 0.250.5 1
 Miles

E. NAD83
 Acres from IR
 9/7/2020 0623
 UTM NAD 83 Z13N

Div A
Branch II

- Campground
- Other Recreation Site
- Trailhead
- Camp
- Closure
- Drop Point
- Helispot
- Water Source
- Value at Risk
- Division Break
- Completed Dozer Line
- Completed Hand Line
- Road as Completed Line
- Access or Improved Road
- Completed Plow Line
- Proposed Dozer Line
- Fire Break Planned or Incomplete
- Planned Secondary Line
- Closure Area
- County Road
- Other Road
- Trail
- 600ft Retardant Avoidance Waterways
- Wilderness Areas
- Forest Service
- State



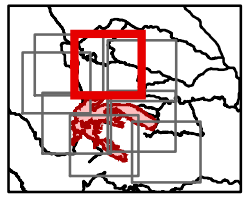
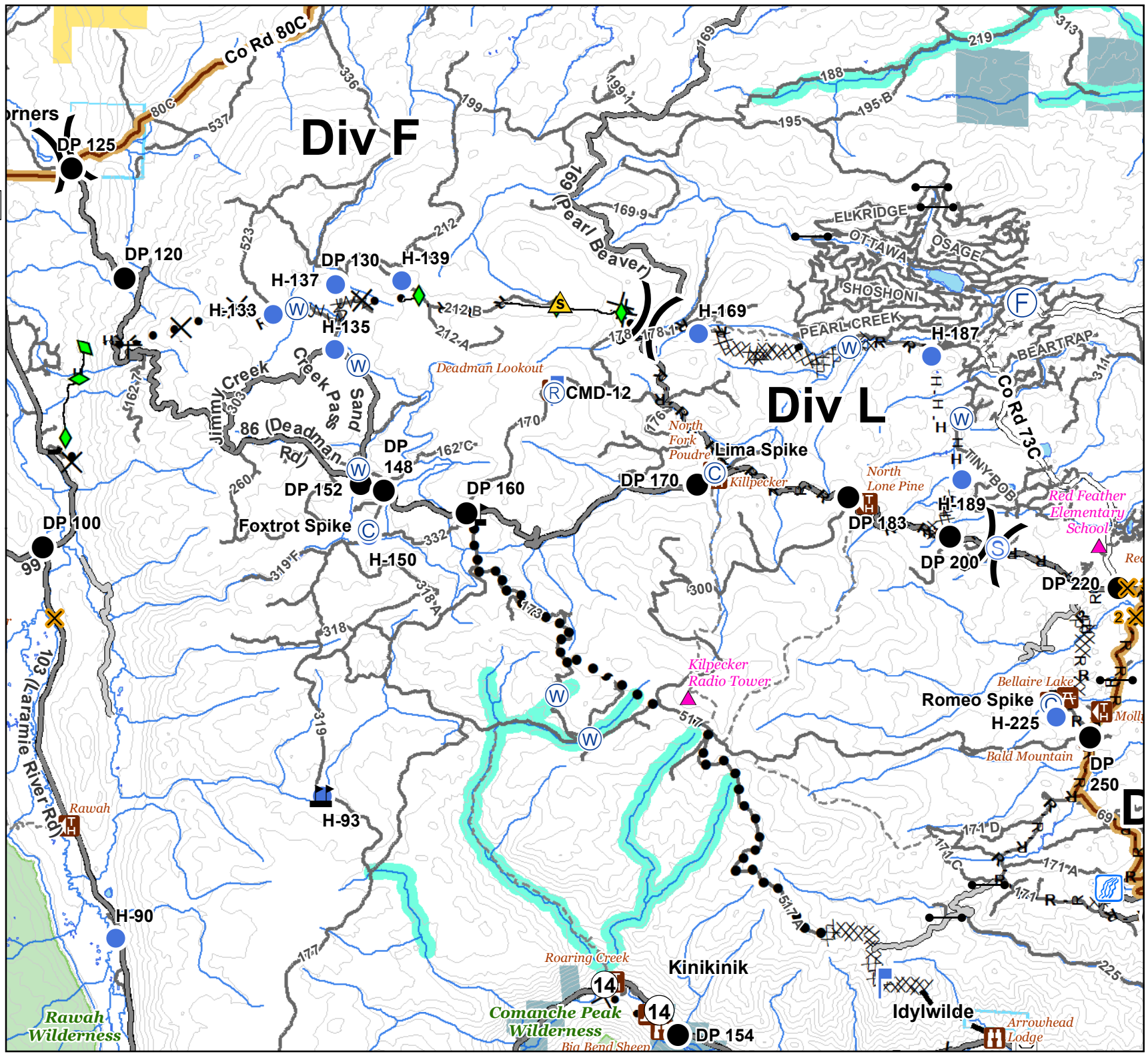
IAP
 09/07/2020
Cameron Peak
 CO-ARF 000636
 55,579 Acres
 as of 1935 09/06



0 0.250.5 1
 Miles

E. NAD83
 Acres from IR
 9/7/2020 0623
 UTM NAD 83 Z13N

- Critical Assets
- Campground
- Day Use Area
- Picnic Site
- Other Recreation Site
- Trailhead
- Bridge
- Camp
- Closure
- Drop Point
- Fire Station
- Gate
- Helispot
- Lookout
- Repeater
- Safety Zone
- Staging Area
- Stream Crossing
- Water Source
- Value at Risk
- Division Break
- Completed Dozer Line
- Completed Hand Line
- Road as Completed Line
- Access or Improved Road
- Line Break Completed
- Completed Plow Line
- Proposed Dozer Line
- Fire Break Planned or Incomplete
- Planned Fire Line
- Planned Secondary Line
- Closure Area
- Primary Route
- County Road
- Other Road
- Trail
- 600ft Retardant Avoidance Waterways
- Wilderness Areas
- Forest Service
- State

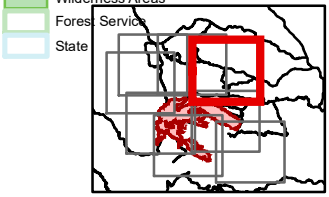
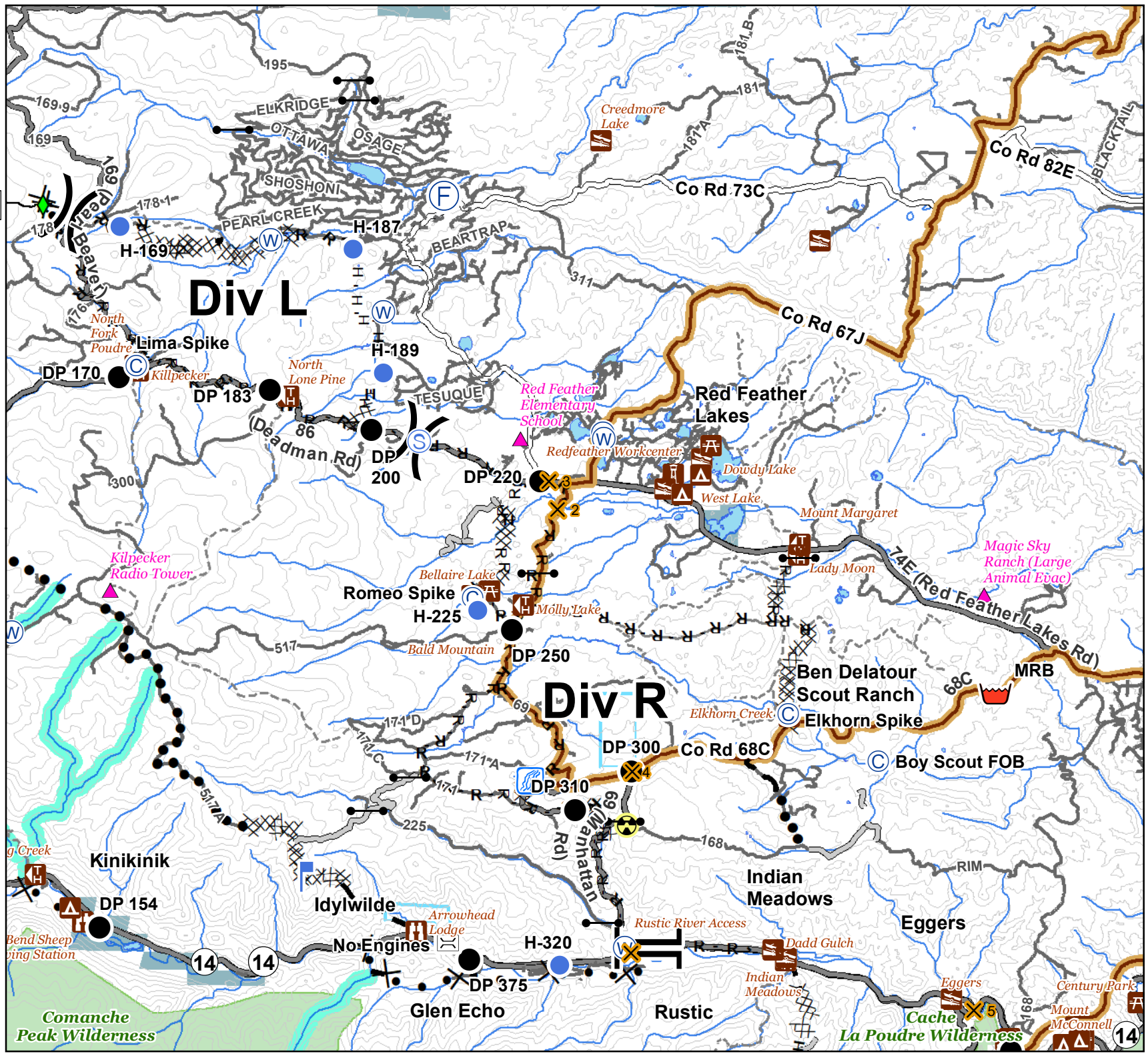


IAP
 09/07/2020
Cameron Peak
 CO-ARF 000636
 55,579 Acres
 as of 1935 09/06



E. NAD83
 Acres from IR
 9/7/2020 0624
 UTM NAD 83 Z13N

- Critical Assets
- Water Access
- Campground
- Day Use Area
- Picnic Site
- Other Recreation Site
- Trailhead
- Bridge
- Camp
- Closure
- Drop Point
- Fire Station
- Gate
- Hazard
- Helispot
- Lookout
- Retardant/Mud Pit
- Safety Zone
- Staging Area
- Stream Crossing
- Water Source
- Division Break
- Branch Break
- Completed Dozer Line
- Completed Hand Line
- Road as Completed Line
- Access or Improved Road
- Line Break Completed
- Completed Plow Line
- Proposed Dozer Line
- Planned Fire Line
- Planned Secondary Line
- Closure Area
- Primary Route
- County Road
- Other Road
- Trail
- 600ft Retardant Avoidance Waterways
- Wilderness Areas
- Forest Service
- State



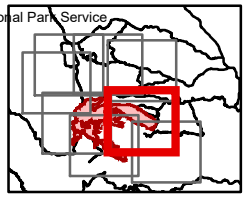
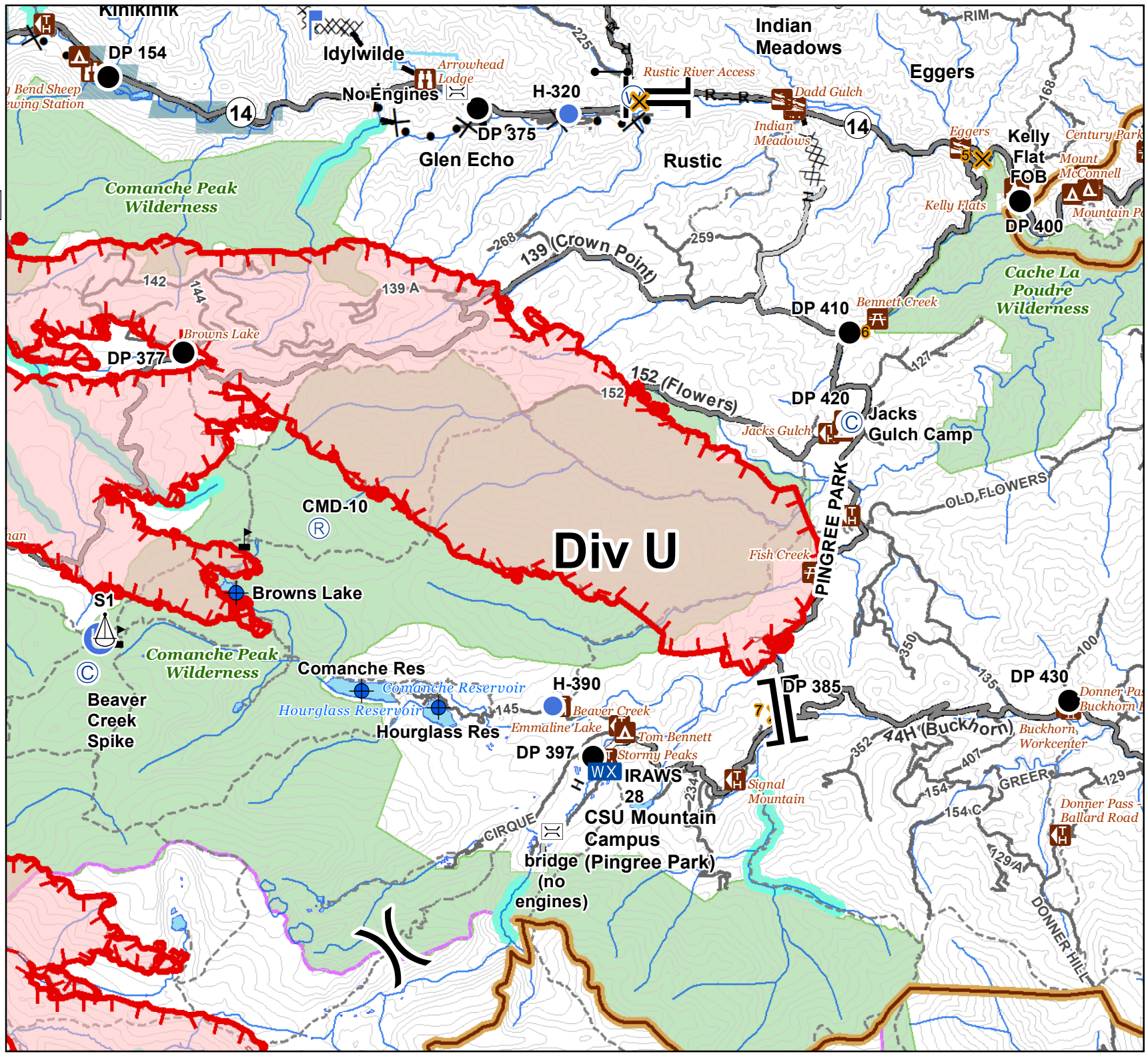
IAP
 09/07/2020
Cameron Peak
 CO-ARF 000636
 55,579 Acres
 as of 1935 09/06



E. Vekari
 Acres from IR
 9/7/2020 0624
 UTM NAD 83 Z13N

Div U
Branch I

- Water Access
- Campground
- Day Use Area
- Picnic Site
- Other Recreation Site
- Trailhead
- Bridge
- Camp
- Closure
- Dip Site
- Drop Point
- Gate
- Unimproved Landing Area
- Helispot
- Lookout
- Mobile Weather Unit
- Repeater
- Sling Site
- Water Source
- Value at Risk
- Division Break
- Branch Break
- Uncontrolled Fire Edge
- Completed Hand Line
- Road as Completed Line
- Access or Improved Road
- Proposed Dozer Line
- Planned Fire Line
- Fire Perimeter
- Closure Area
- Primary Route
- County Road
- Arterial or Collector Road
- Other Road
- Trail
- 600ft Retardant Avoidance Waterways
- Wilderness Areas
- Forest Service
- State
- National Park Service



IAP

09/07/2020

Cameron Peak

CO-ARF 000636

55,579 Acres

as of 1935 09/06

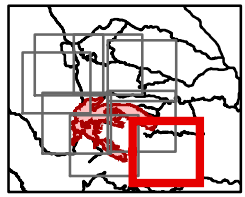
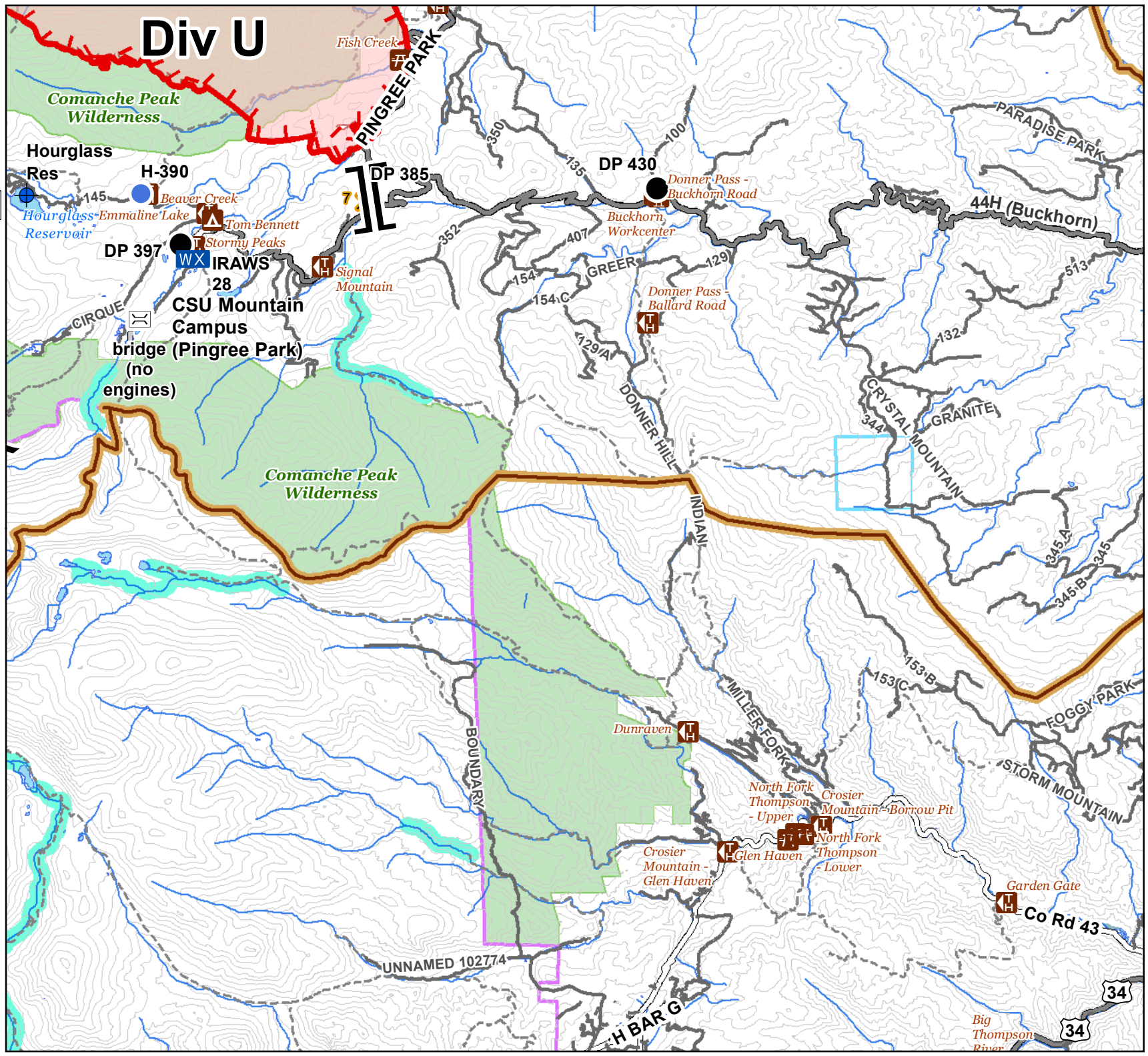


0 0.250.5 1
Miles

E. Vokri
Acres from IR
9/7/2020 0634
UTM NAD 83 Z13N

Div U Southeast Branch I

- Campground
- Picnic Site
- Other Recreation Site
- Trailhead
- Bridge
- Closure
- Dip Site
- Drop Point
- Helispot
- Mobile Weather Unit
- Division Break
- Branch Break
- Uncontrolled Fire Edge
- Completed Hand Line
- Access or Improved Road
- Fire Perimeter
- Closure Area
- Primary Route
- County Road
- Other Road
- Trail
- 600ft Retardant Avoidance Waterways
- Wilderness Areas
- Forest Service
- State
- National Park Service



IAP

09/07/2020

Cameron Peak

CO-ARF 000636

55,579 Acres

as of 1935 09/06

Div V and W

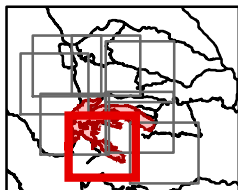
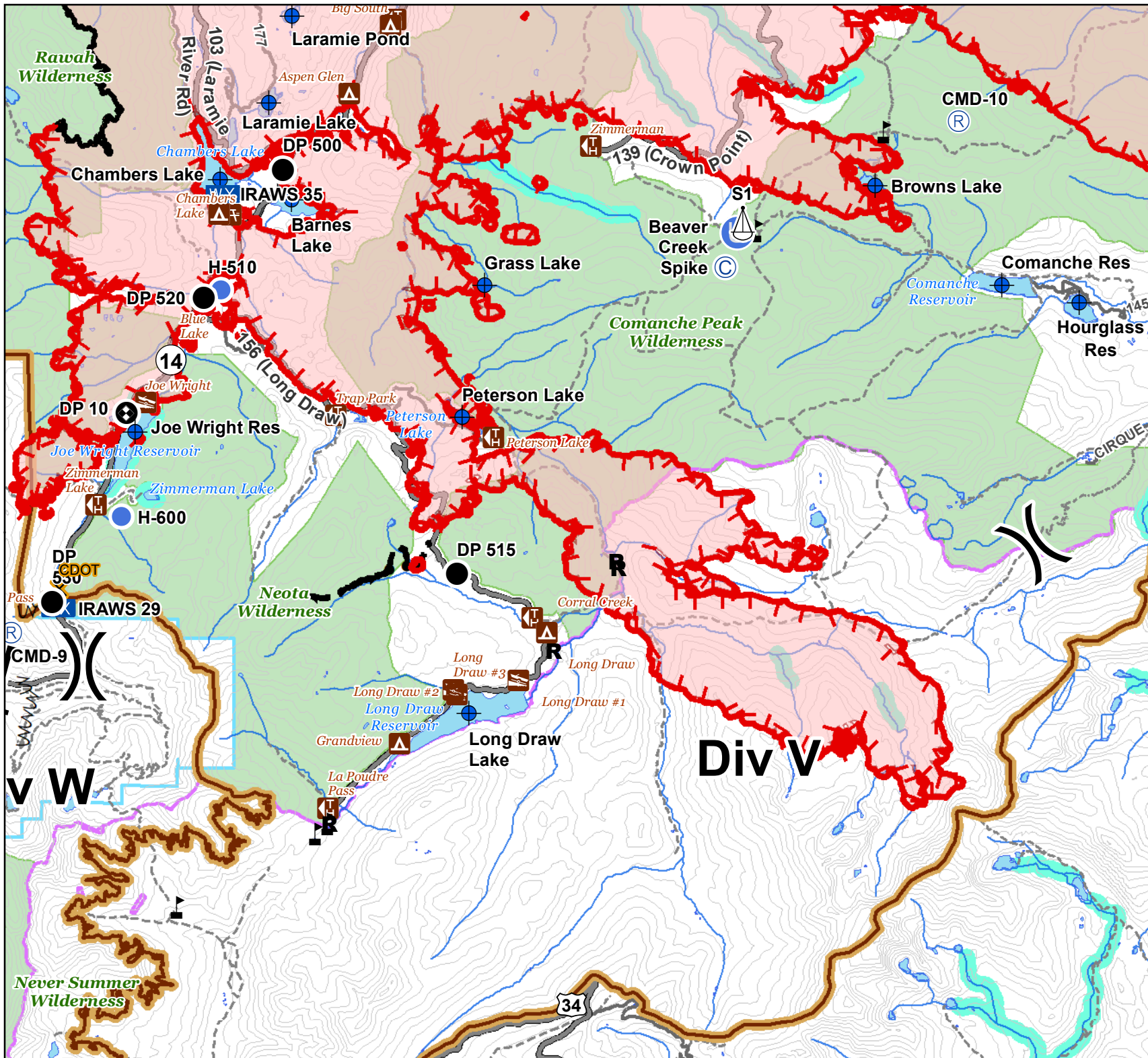
Branch I



0 0.250.5 1
Miles

E. NAD83
Acres from IR
9/7/2020 0625
UTM NAD 83 Z13N

- Water Access
- Campground
- Picnic Site
- Trailhead
- Verizon COW
- Bridge
- Camp
- Closure
- Dip Site
- Drop Point
- Unimproved Landing Area
- Helispot
- Mobile Weather Unit
- Repeater
- Fish Study Equipment
- Sling Site
- Value at Risk
- Division Break
- Branch Break
- Uncontrolled Fire Edge
- Contained Line
- Fire Break Planned or Incomplete
- Planned Fire Line
- Planned Secondary Line
- Fire Perimeter
- Closure Area
- Primary Route
- County Road
- Other Road
- Trail
- 600ft Retardant Avoidance Waterways
- Wilderness Areas
- Forest Service
- State
- National Park Service



IAP

09/07/2020

Cameron Peak

CO-ARF 000636

55,579 Acres

as of 1935 09/06

Div Z South

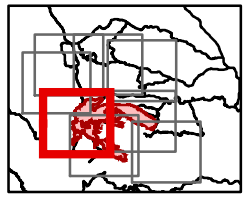
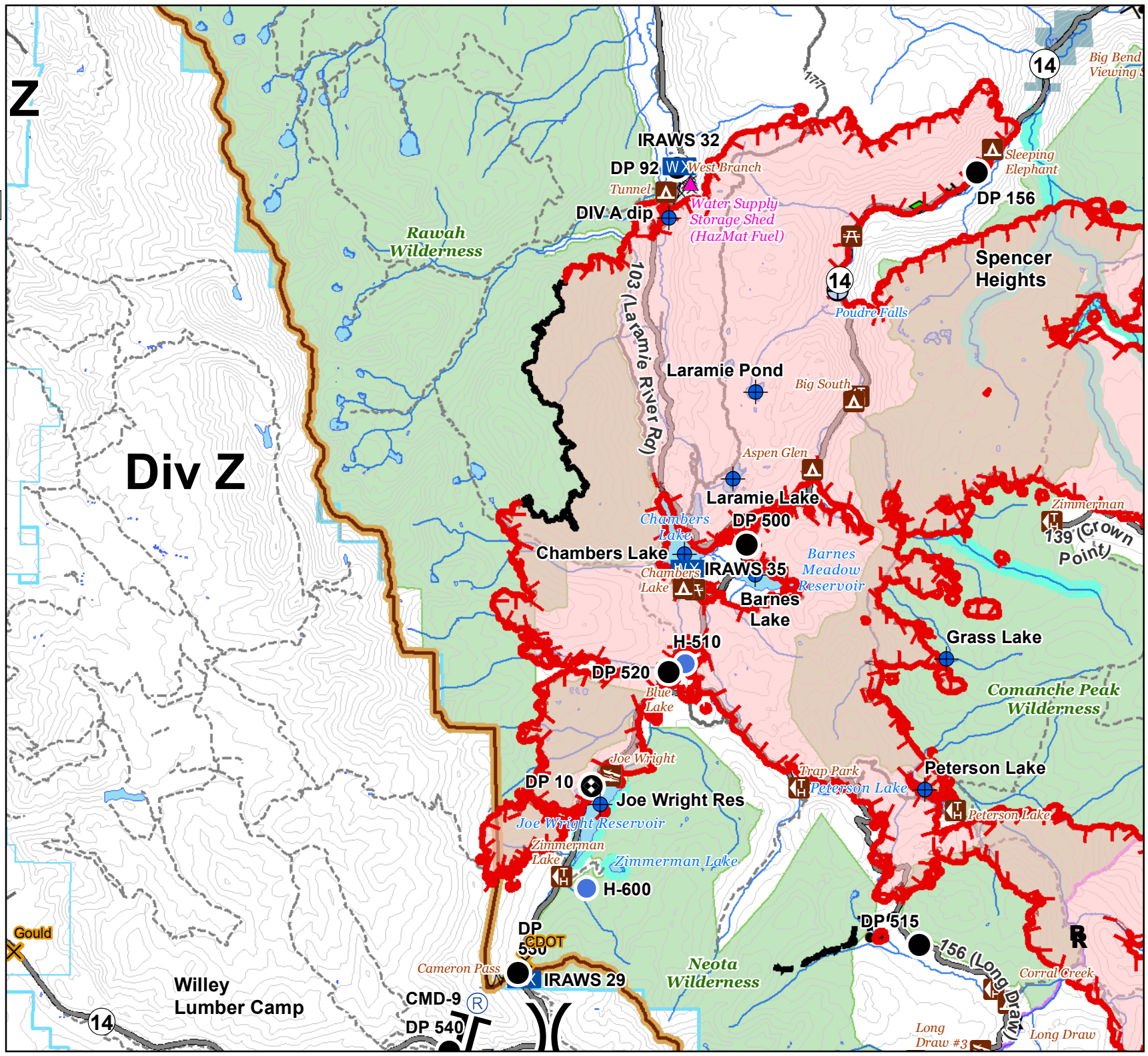
Branch II



0 0.250.5 1
Miles

E. Vekri
Acres from IR
9/7/2020 0625
UTM NAD 83 Z13N

- Critical Assets
- Water Access
- Campground
- Picnic Site
- Trailhead
- Verizon COW
- Closure
- Dip Site
- Drop Point
- Helispot
- Mobile Weather Unit
- Repeater
- Fish Study Equipment
- Draft Site
- Division Break
- Branch Break
- Uncontrolled Fire Edge
- Contained Line
- Completed Dozer Line
- Completed Hand Line
- Road as Completed Line
- Completed Plow Line
- Fire Break Planned or Incomplete
- Planned Fire Line
- Planned Secondary Line
- Fire Perimeter
- Closure Area
- Primary Route
- County Road
- Other Road
- Trail
- 600ft Retardant Avoidance Waterways
- Wilderness Areas
- Forest Service
- State
- National Park Service



IAP

09/07/2020

Cameron Peak

CO-ARF 000636

55,579 Acres

as of 1935 09/06

Div Z North

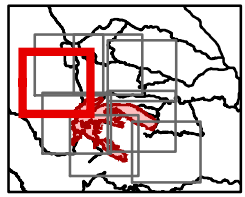
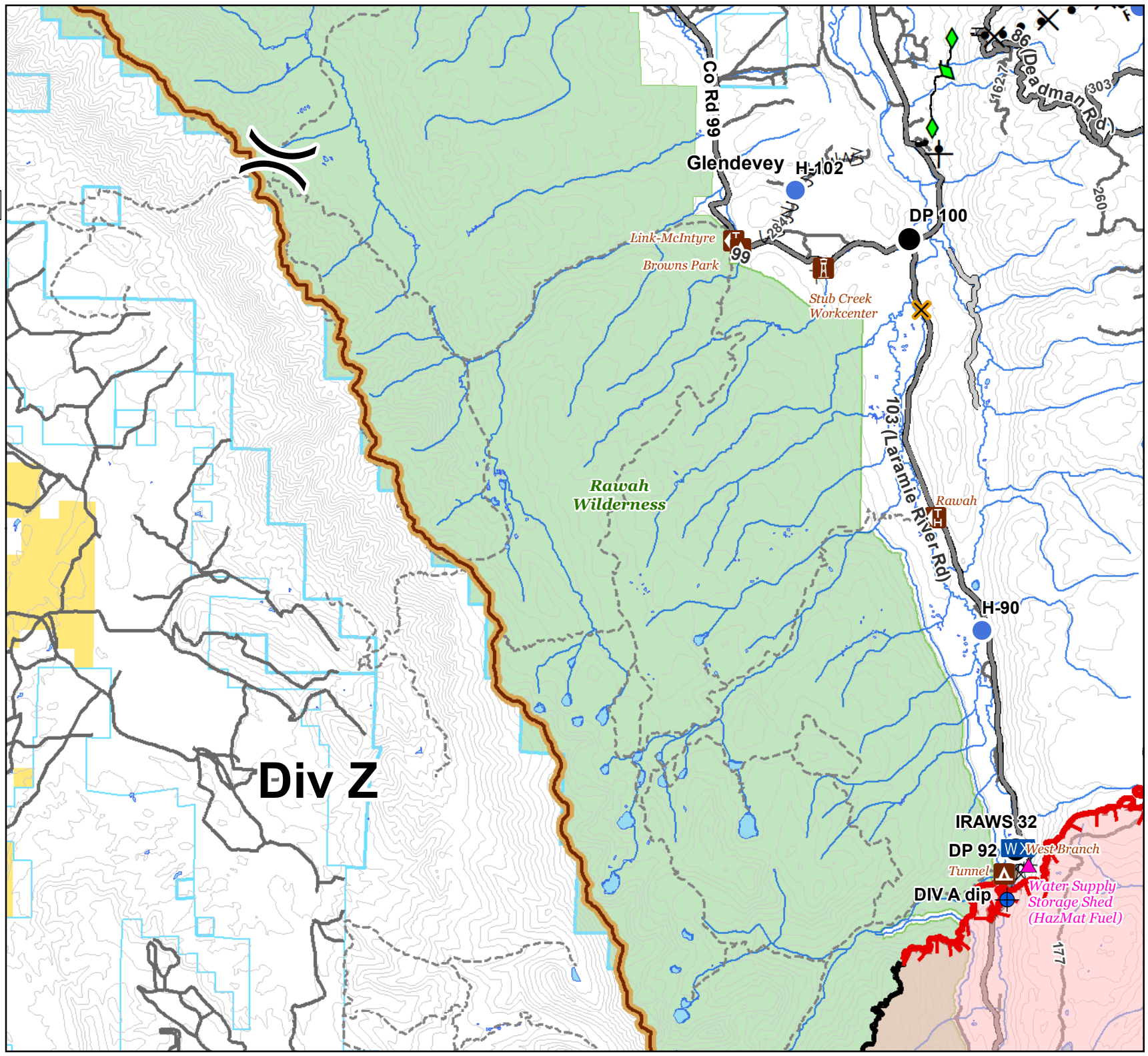
Branch II



0 0.250.5 1
Miles

E. Vekri
Acres from IR
9/7/2020 0625
UTM NAD 83 Z13N

- Critical Assets
- Campground
- Other Recreation Site
- Trailhead
- Closure
- Dip Site
- Drop Point
- Helispot
- Mobile Weather Unit
- Division Break
- Uncontrolled Fire Edge
- Contained Line
- Completed Dozer Line
- Completed Hand Line
- Road as Completed Line
- Access or Improved Road
- Completed Plow Line
- Proposed Dozer Line
- Fire Break Planned or Incomplete
- Fire Perimeter
- Closure Area
- County Road
- Other Road
- Trail
- Wilderness Areas
- Forest Service
- State



Div Z

IRAWS 32

DP 92 West Branch Tunnel

DIV-A dip Water Supply Storage Shed (HazMat Fuel)