

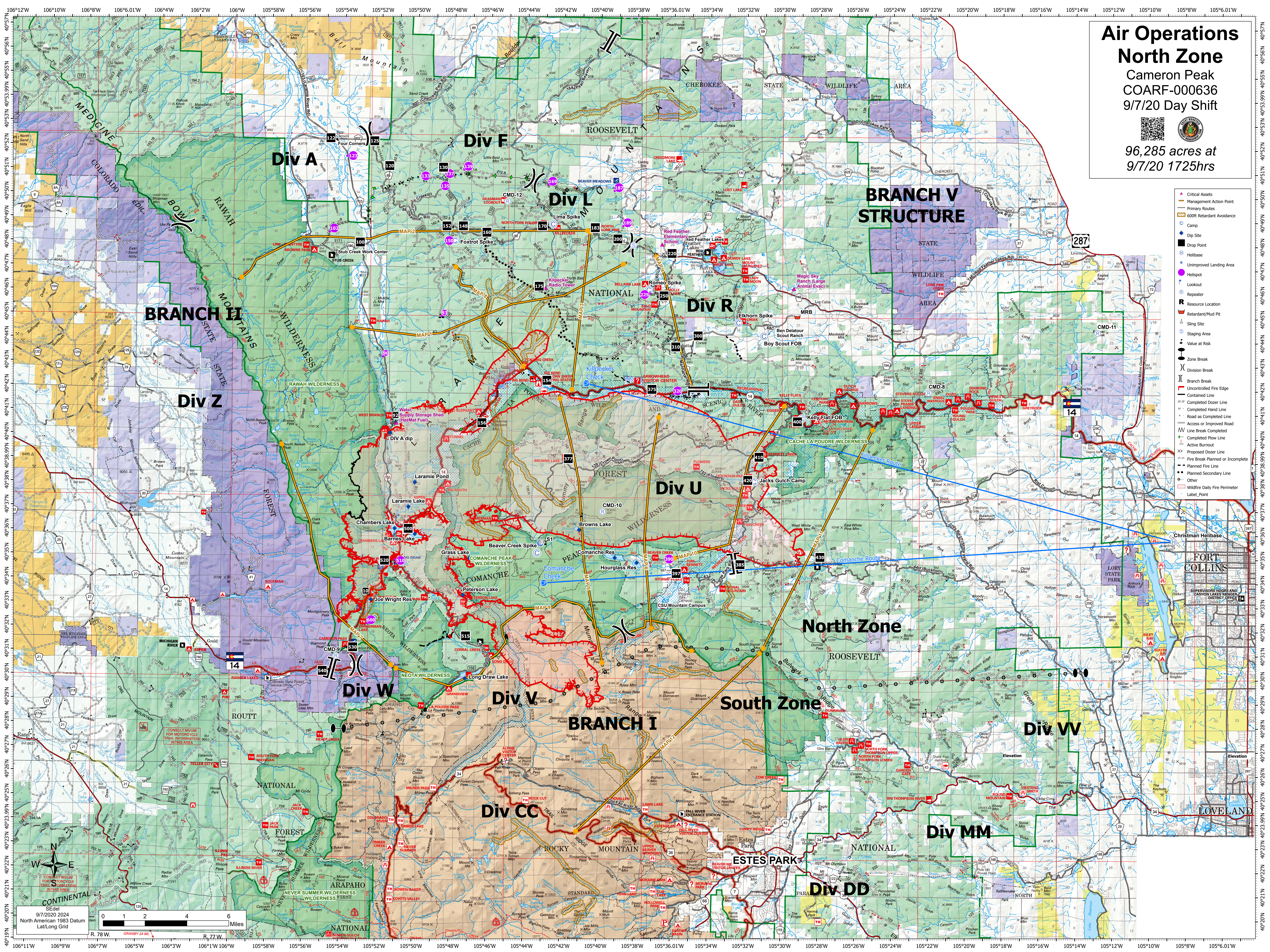


**Air Operations  
North Zone**  
Cameron Peak  
COARF-000636  
9/7/20 Day Shift





96,285 acres at  
9/7/20 1725hrs



- ▲ Critical Assets
- Management Action Point
- Primary Routes
- ☐ 600ft Retardant Avoidance
- Camp
- Dip Site
- Drop Point
- Helibase
- Unimproved Landing Area
- Repeater
- Lockout
- Resource Location
- ▲ Retardant/Mud Pit
- ▲ Sling Site
- Staging Area
- Value at Risk
- Zone Break
- Division Break
- Branch Break
- Uncontrolled Fire Edge
- Contained Line
- Completed Dozer Line
- Road as Completed Line
- Access or Improved Road
- Line Break Completed
- Completed Plow Line
- Active Burnout
- Proposed Dozer Line
- Fire Break Planned or Incomplete
- Planned Fire Line
- Planned Secondary Line
- Other
- Wildfire Daily Fire Perimeter
- Label Point

9/7/2020 2024  
North American 1983 Datum  
Lat/Long Grid



R. 78 W. GRANBY 24 M. R. 77 W.

FORT COLLINS  
SUPERIOR HOOKS AND CANYON LAKES DISTRICT OFFICE

LOVELAND