

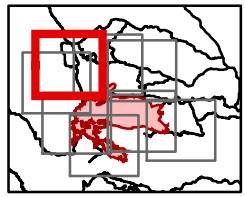
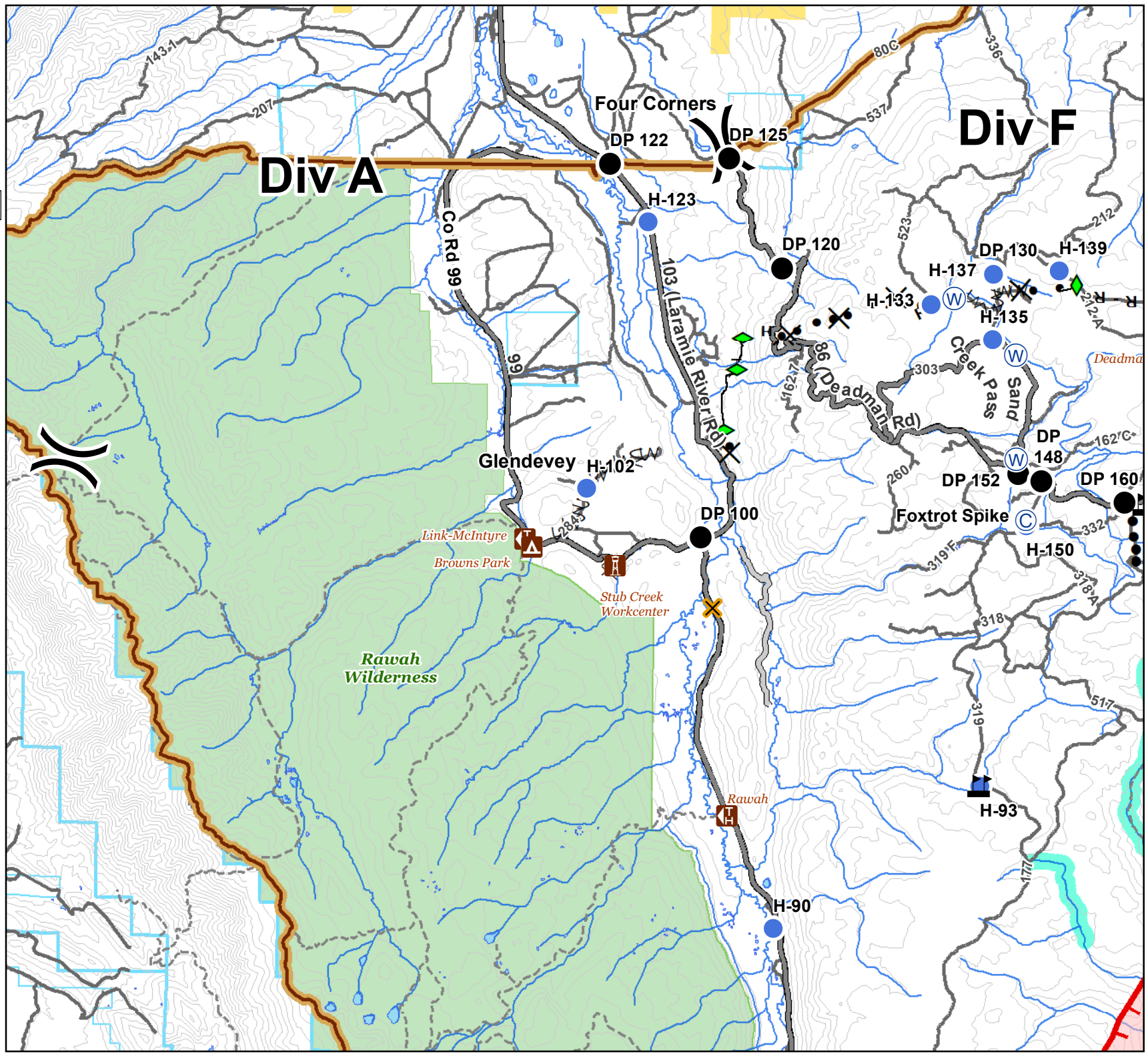
IAP
 8-Sep-2020
Cameron Peak
 CO-ARF 636
 North Zone
 96,285 ac
 @ 7-Sep 17:25



0 0.250.5 1
 Miles

E. Vekri
 Acres from IR
 9/7/2020 2:48
 UTM NAD 83 Z13N

- Div A**
Branch II
- Campground
 - Other Recreation Site
 - Trailhead
 - Camp
 - Closure
 - Drop Point
 - Helispot
 - Water Source
 - Value at Risk
 - Division Break
 - Uncontrolled Fire Edge
 - Completed Dozer Line
 - Completed Hand Line
 - Road as Completed Line
 - Access or Improved Road
 - Completed Plow Line
 - Proposed Dozer Line
 - Fire Break Planned or Incomplete
 - Planned Secondary Line
 - Fire Perimeter
 - Closure Area
 - County Road
 - Other Road
 - Trail
 - 600ft Retardant Avoidance Waterways
 - Wilderness Areas
 - Forest Service
 - State

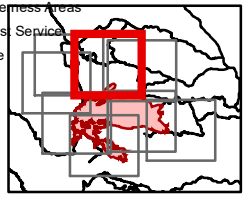
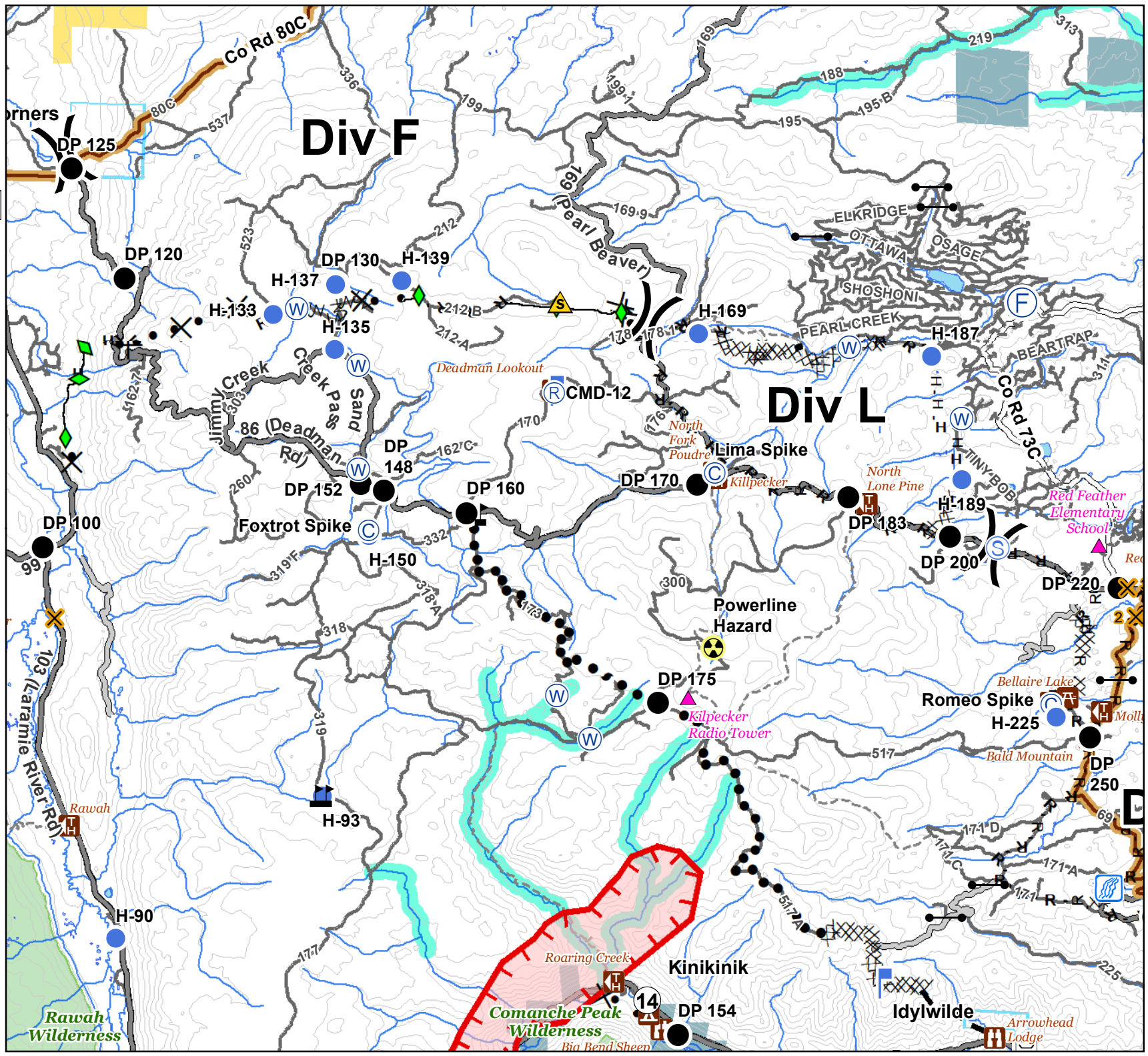


IAP
 8-Sep-2020
Cameron Peak
 CO-ARF 636
 North Zone
 96,285 ac
 @ 7-Sep 17:25
Div F and L
Branch II



E. NAD83
 Acres from IR
 9/7/2020 2:48
 UTM NAD 83 213N

- Critical Assets
- Campground
- Day Use Area
- Picnic Site
- Other Recreation Site
- Trailhead
- Bridge
- Camp
- Closure
- Drop Point
- Fire Station
- Gate
- Hazard
- Helispot
- Lookout
- Repeater
- Safety Zone
- Staging Area
- Stream Crossing
- Water Source
- Value at Risk
- Division Break
- Uncontrolled Fire Edge
- Completed Dozer Line
- Completed Hand Line
- Road as Completed Line
- Access or Improved Road
- Completed Plow Line
- Proposed Dozer Line
- Fire Break Planned or Incomplete
- Planned Fire Line
- Planned Secondary Line
- Fire Perimeter
- Closure Area
- Primary Route
- County Road
- Other Road
- Trail
- 600ft Retardant Avoidance Waterways
- Wilderness Areas
- Forest Service
- State

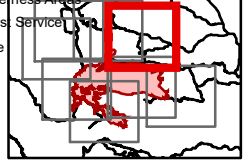
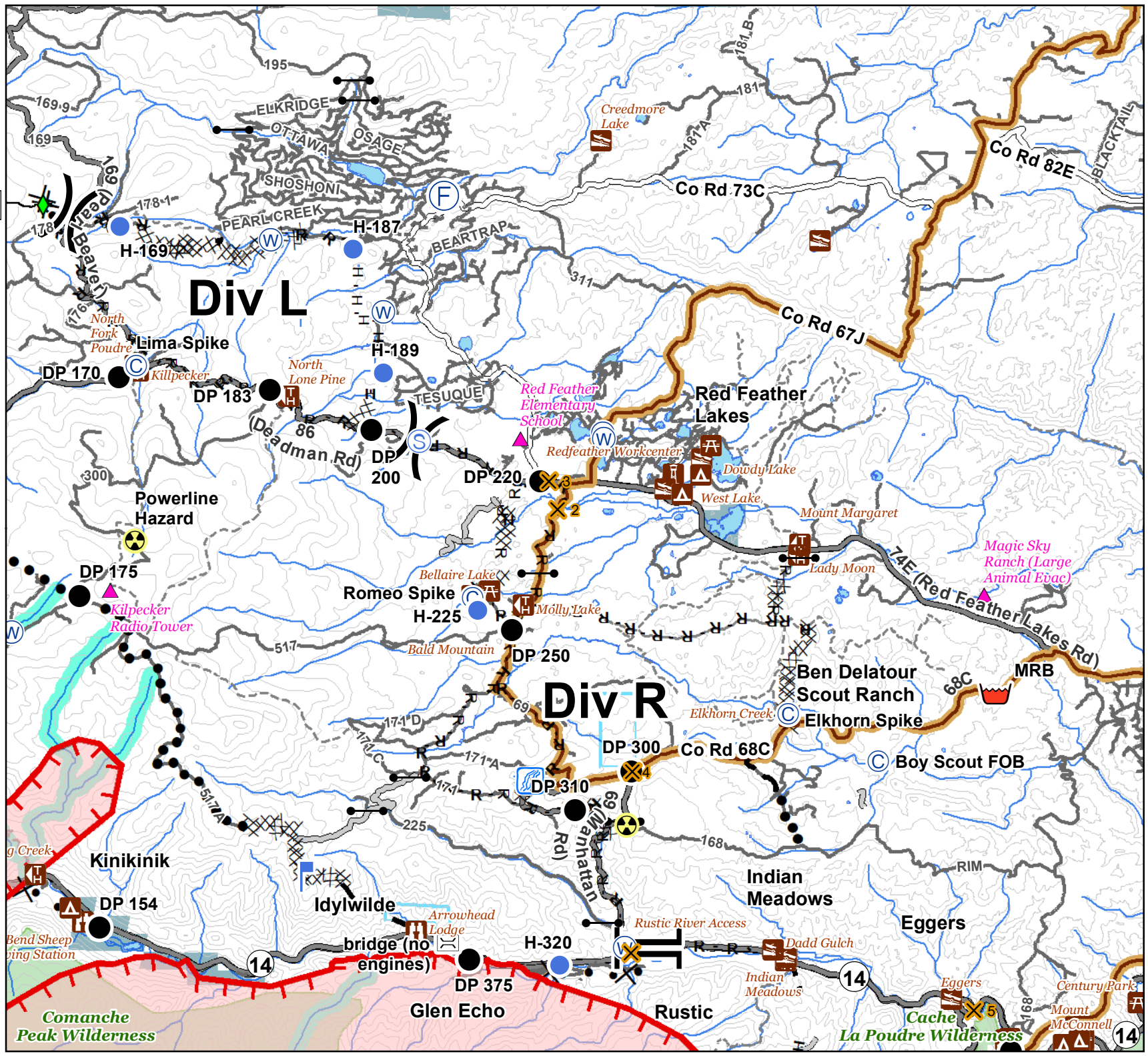


IAP
 8-Sep-2020
Cameron Peak
 CO-ARF 636
 North Zone
 96,285 ac
 @ 7-Sep 17:25
Div L and R
Branch II



E. Vekri
 Acres from IR
 9/7/2020 2:49
 UTM NAD 83 2134

- Critical Assets
- Water Access
- Campground
- Day Use Area
- Picnic Site
- Other Recreation Site
- Trailhead
- Bridge
- Camp
- Closure
- Drop Point
- Fire Station
- Gate
- Hazard
- Helispot
- Lookout
- Retardant/Mud Pit
- Safety Zone
- Staging Area
- Stream Crossing
- Water Source
- Division Break
- Branch Break
- Uncontrolled Fire Edge
- Completed Dozer Line
- Completed Hand Line
- Road as Completed Line
- Access or Improved Road
- Completed Plow Line
- Proposed Dozer Line
- Planned Fire Line
- Planned Secondary Line
- Fire Perimeter
- Closure Area
- Primary Route
- County Road
- Other Road
- Trail
- 600ft Retardant Avoidance Waterways
- Wilderness Areas
- Forest Service
- State



IAP
 8-Sep-2020
Cameron Peak
 CO-ARF 636
 North Zone
 96,285 ac
 @ 7-Sep 17:25

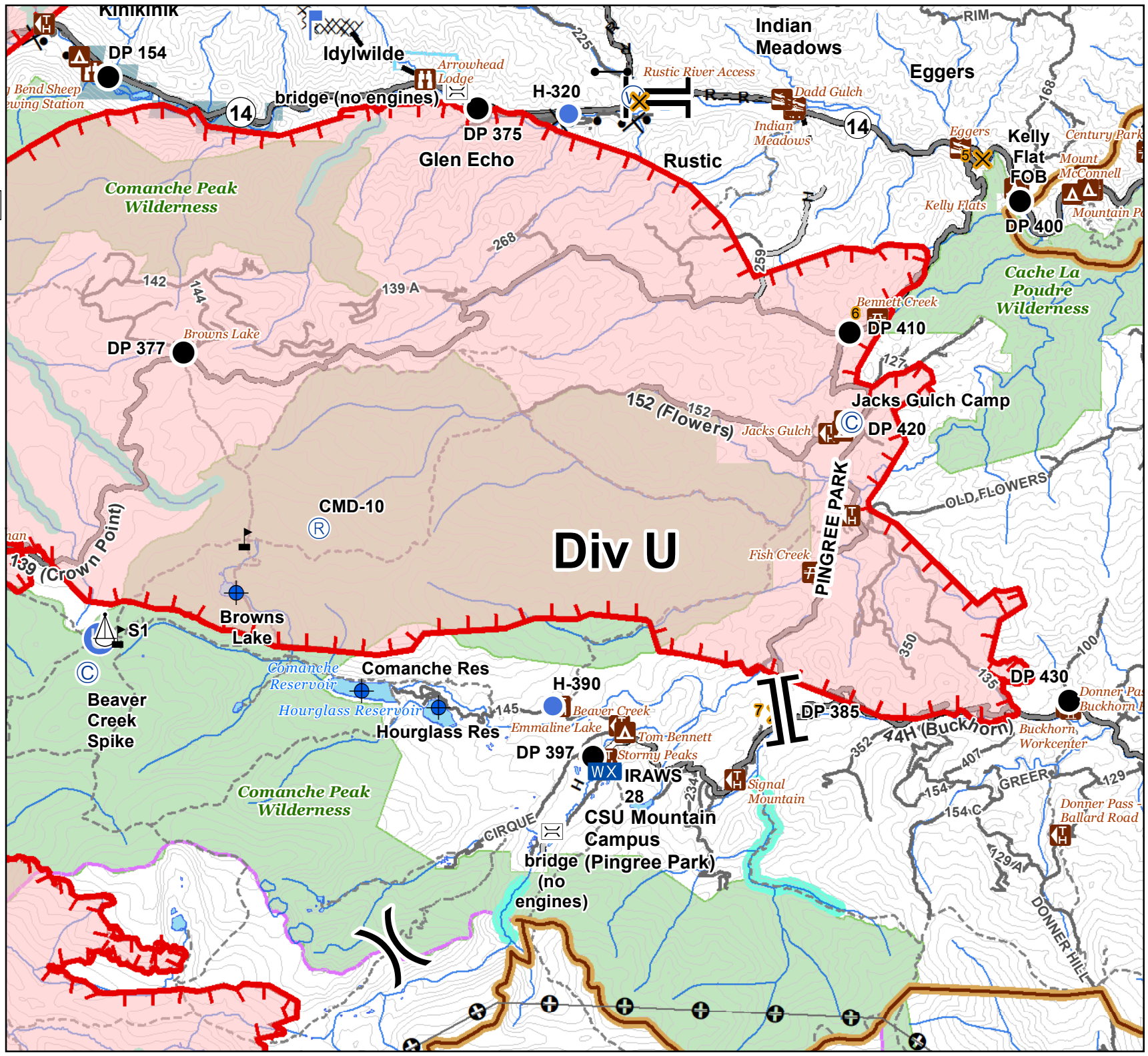


E. Vekri
 Acres from IR
 9/7/2020 2:49
 UTM NAD 83 Z13N

**Div U
 Branch I**

- Water Access
- Campground
- Day Use Area
- Picnic Site
- Other Recreation Site
- Trailhead
- Bridge
- Camp
- Closure
- Dip Site
- Drop Point
- Gate
- Unimproved Landing Area
- Helispot
- Lookout
- Mobile Weather Unit
- Repeater
- Sling Site
- Water Source
- Value at Risk
- Division Break
- Branch Break
- Uncontrolled Fire Edge
- Completed Hand Line
- Road as Completed Line
- Access or Improved Road
- Proposed Dozer Line
- Planned Fire Line
- Other

- Fire Perimeter
- Closure Area
- Primary Route
- County Road
- Arterial or Collector Road
- Other Road
- Trail
- 600ft Retardant Avoidance Waterways
- Wilderness Areas
- Forest Service
- State
- National Park Service



IAP

8-Sep-2020

Cameron Peak

CO-ARF 636
North Zone
96,285 ac
@ 7-Sep 17:25



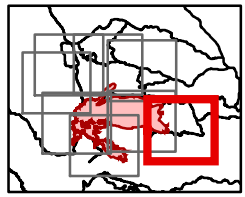
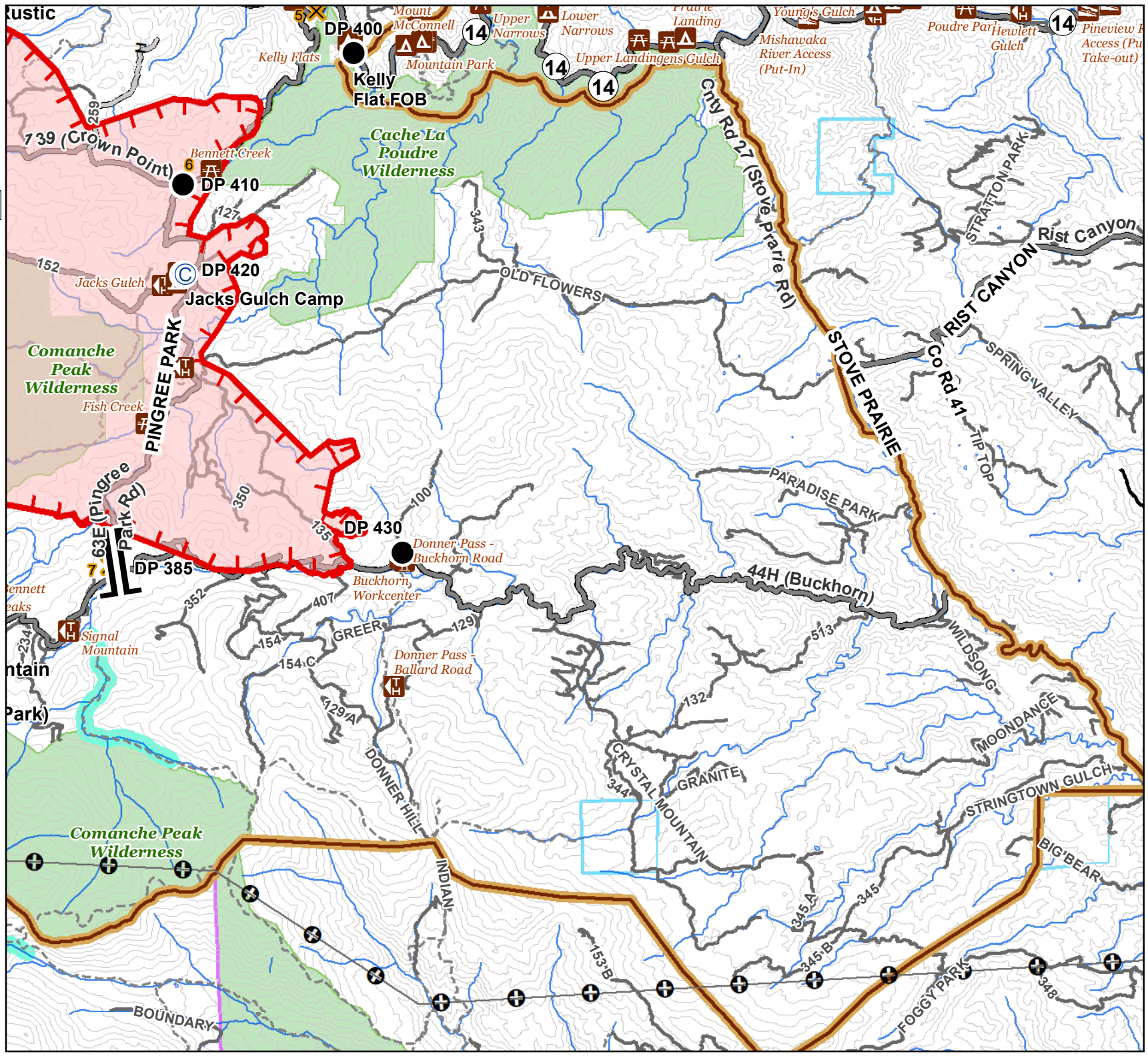
E. Vekri
Acres from IR
9/7/2020 21:50
UTM NAD 83 Z13N

Div U Southeast Branch I

- Water Access
- Campground
- Picnic Site
- Other Recreation Site
- Trailhead
- Camp
- Closure
- Drop Point
- Branch Break

- Uncontrolled Fire Edge
- Completed Hand Line
- Access or Improved Road
- Other

- Fire Perimeter
- Closure Area
- Primary Route
- County Road
- Arterial or Collector Road
- Other Road
- Trail
- 600ft Retardant Avoidance Waterways
- Wilderness Areas
- Forest Service
- State
- National Park Service



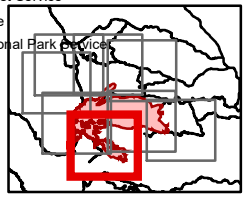
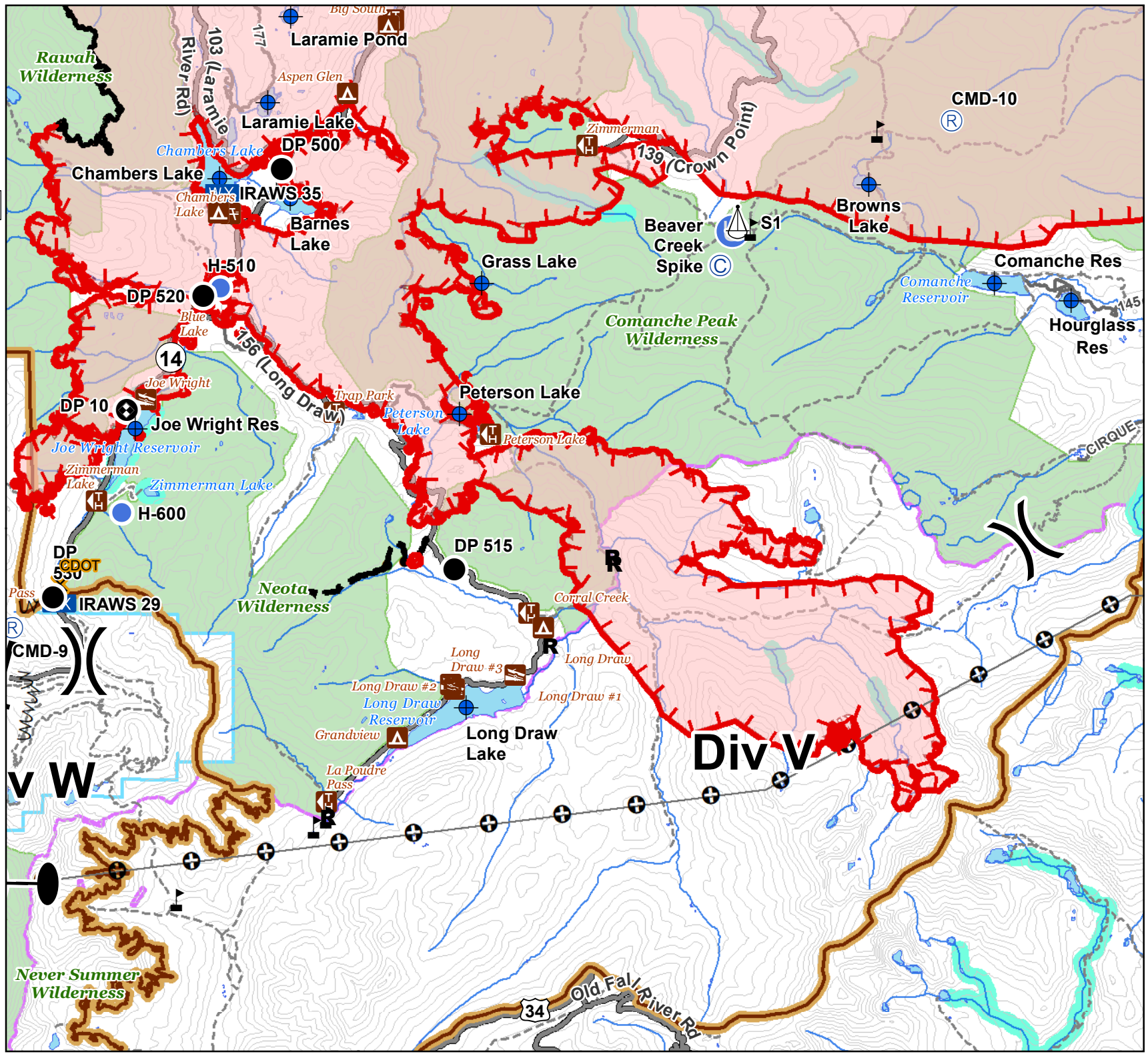
IAP
 8-Sep-2020
Cameron Peak
 CO-ARF 636
 North Zone
 96,285 ac
 @ 7-Sep 17:25



E. Vekri
 Acres from IR
 9/7/2020 2150
 UTM NAD 83 Z13N

Div V and W
Branch I

- Water Access
- Campground
- Picnic Site
- Trailhead
- Verizon COW
- Bridge
- Camp
- Closure
- Dip Site
- Drop Point
- Unimproved Landing Area
- Helispot
- Mobile Weather Unit
- Repeater
- Fish Study Equipment
- Sling Site
- Value at Risk
- Line Break
- Division Break
- Branch Break
- Uncontrolled Fire Edge
- Contained Line
- Fire Break Planned or Incomplete
- Planned Fire Line
- Planned Secondary Line
- Other
- Fire Perimeter
- Closure Area
- Primary Route
- County Road
- Other Road
- Trail
- 600ft Retardant Avoidance Waterways
- Wilderness Areas
- Forest Service
- State
- National Park Boundary



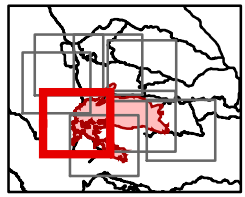
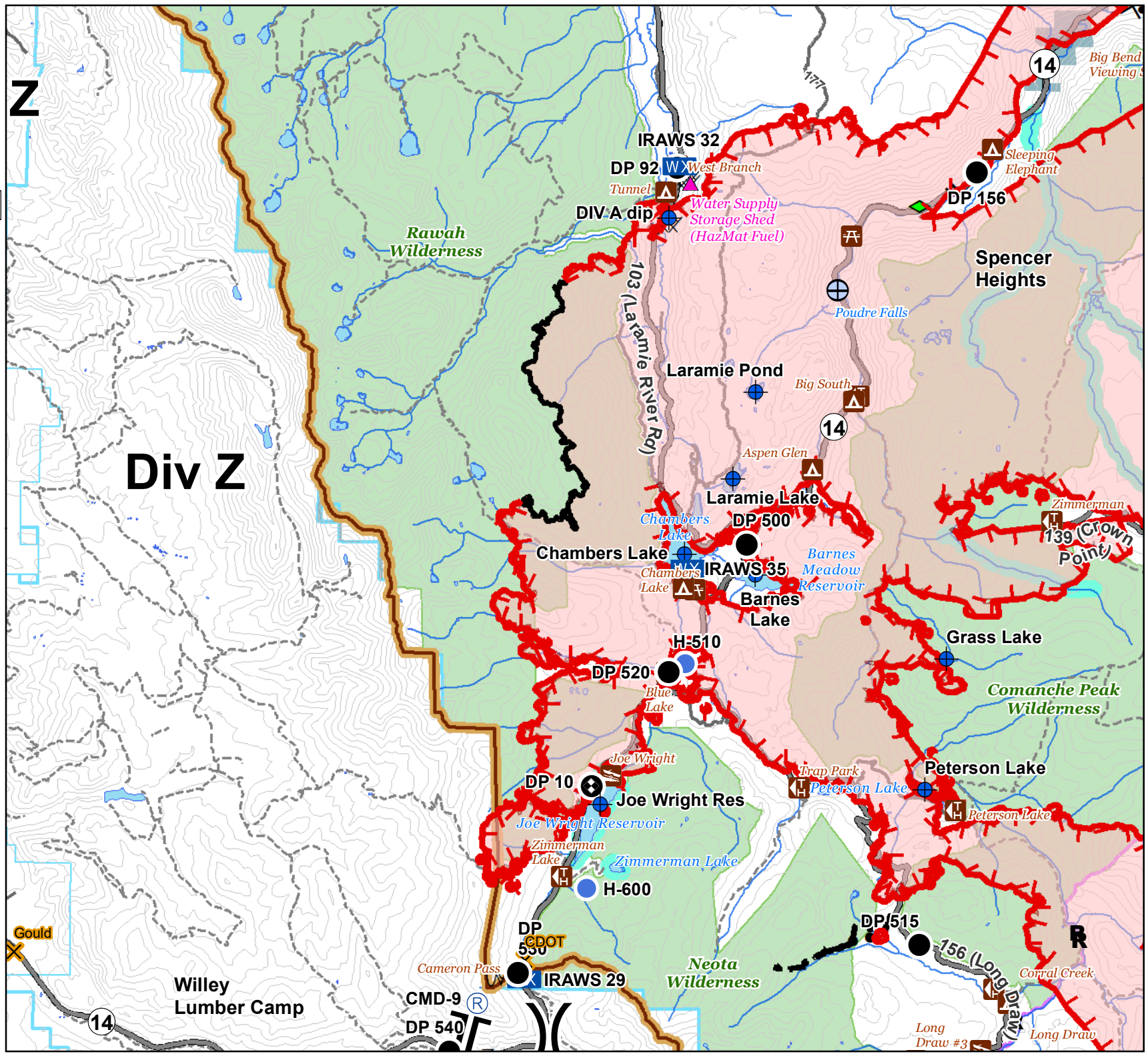
IAP
 8-Sep-2020
Cameron Peak
 CO-ARF 636
 North Zone
 96,285 ac
 @ 7-Sep 17:25
Div Z South
Branch II



0 0.250.5 1
 Miles

E. Vekri
 Acres from IR
 9/7/2020 2:50
 UTM NAD 83 Z13N

- Critical Assets
- Water Access
- Campground
- Picnic Site
- Trailhead
- Verizon COW
- Closure
- Dip Site
- Drop Point
- Helispot
- Mobile Weather Unit
- Repeater
- Fish Study Equipment
- Draft Site
- Division Break
- Branch Break
- Uncontrolled Fire Edge
- Contained Line
- Completed Dozer Line
- Completed Hand Line
- Road as Completed Line
- Completed Plow Line
- Fire Break Planned or Incomplete
- Planned Fire Line
- Planned Secondary Line
- Fire Perimeter
- Closure Area
- Primary Route
- County Road
- Other Road
- Trail
- 600ft Retardant Avoidance Waterways
- Wilderness Areas
- Forest Service
- State
- National Park Service



IAP
 8-Sep-2020
Cameron Peak
 CO-ARF 636
 North Zone
 96,285 ac
 @ 7-Sep 17:25
**Div Z North
 Branch II**



0 0.250.5 1
 Miles

E. Vekri
 Acres from IR
 9/7/2020 2:51
 UTM NAD 83 Z13N

- Critical Assets
- Campground
- Other Recreation Site
- Trailhead
- Closure
- Dip Site
- Drop Point
- Helispot
- Mobile Weather Unit
- Division Break
- Uncontrolled Fire Edge
- Contained Line
- Completed Dozer Line
- Completed Hand Line
- Road as Completed Line
- Access or Improved Road
- Completed Plow Line
- Proposed Dozer Line
- Fire Break Planned or Incomplete
- Fire Perimeter
- Closure Area
- County Road
- Other Road
- Trail
- Wilderness Areas
- Forest Service
- State

