

# IAP Index

10-Sep-2020  
Cameron Peak  
CO-ARF-636  
102,596 ac @  
7-Sep 19:40









0 1 2 4



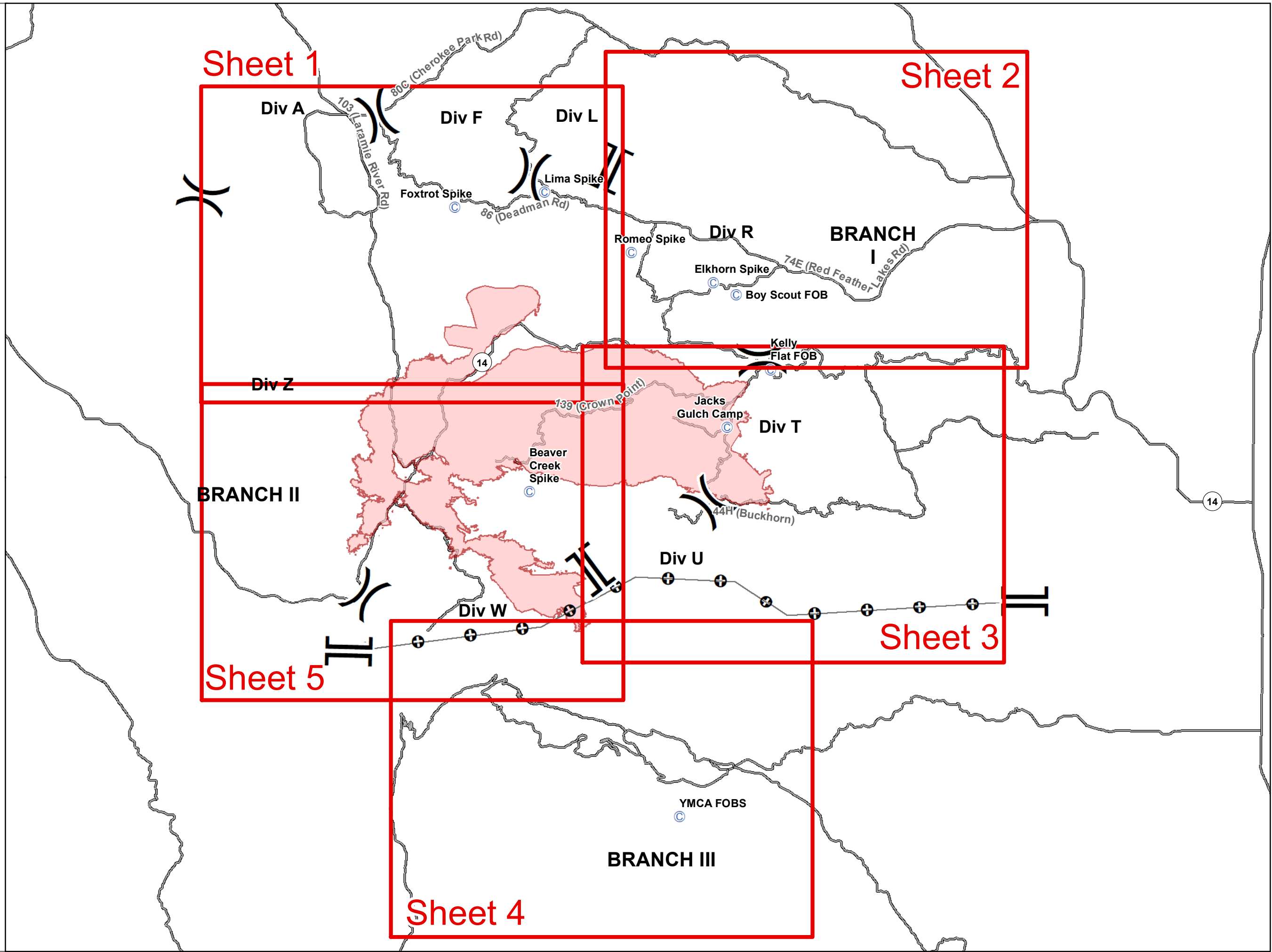
Miles




-  Page Indicator
-  Camp
-  Division Break
-  Branch Break
-  Zone Break
-  Fire Perimeter
-  Major Roads



E. Yekill  
Acres from IR  
9/9/2020 20:24  
UTM NAD 83 213N

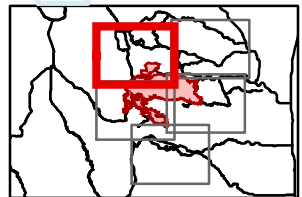


**IAP**  
 10-Sep-2020  
**Cameron Peak**  
 CO-ARF 636  
 102,596  
 @ 7-Sep 19:40  
**Branch II**  
**Sheet 1**

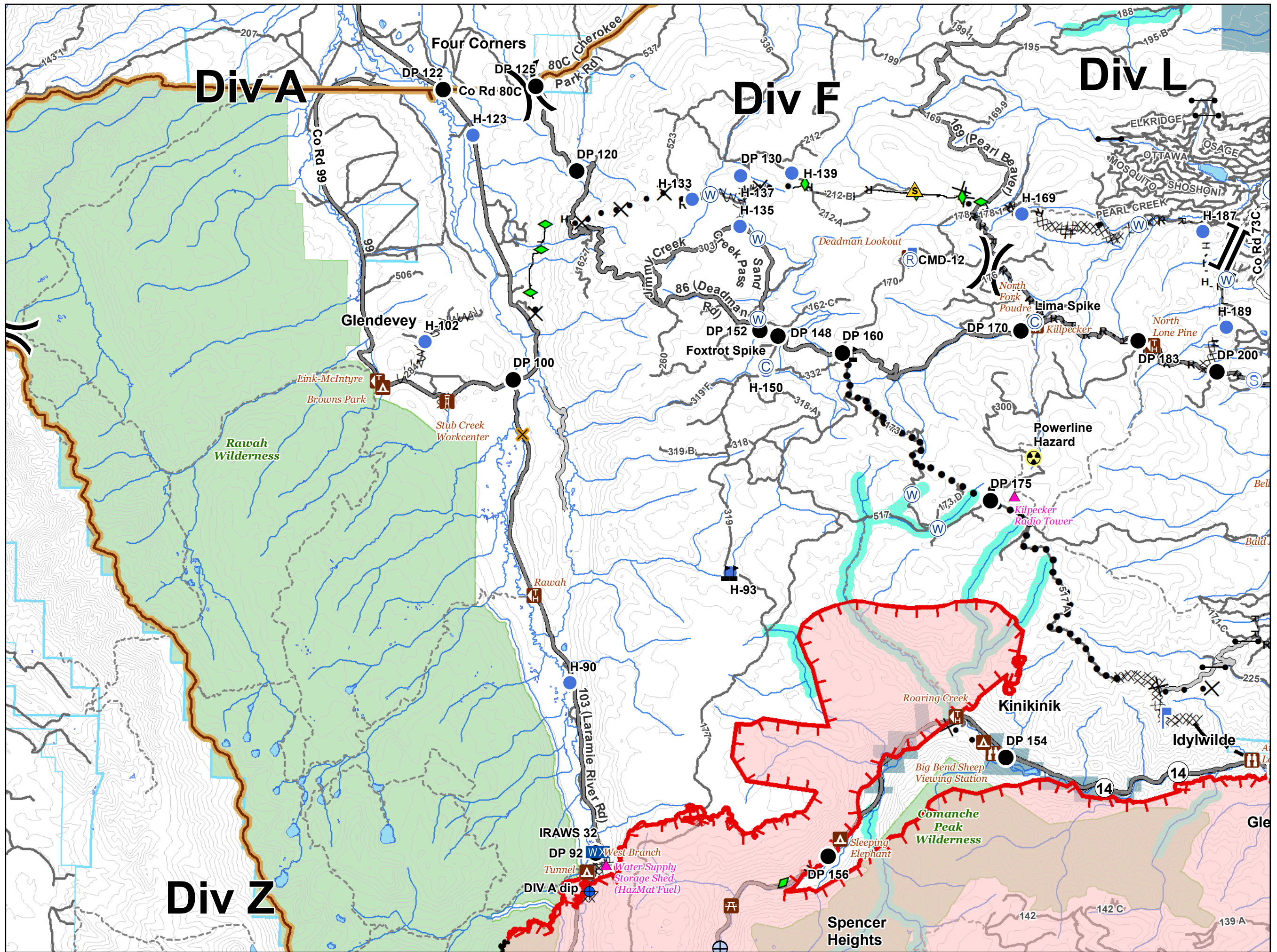


- Critical Assets
- Campground
- Day Use Area
- Picnic Site
- Other Recreation Site
- Trailhead
- Bridge
- Camp
- Closure
- Dip Site
- Drop Point
- Fire Station
- Gate
- Hazard
- Helispot
- Lookout
- Mobile Weather Unit
- Repeater
- Safety Zone
- Staging Area
- Water Source
- Value at Risk
- Division Break
- Branch Break


- Uncontrolled Fire Edge
- Completed Dozer Line
- Completed Hand Line
- Road as Completed Line
- Access or Improved Road
- Line Break Completed
- Completed Plow Line
- Proposed Dozer Line
- Fire Break Planned or Incomplete
- Planned Fire Line
- Planned Secondary Line
- Fire Perimeter
- Closure Area
- Primary Route
- County Road
- Other Road
- Trail
- 600ft Retardant Avoidance Waterways
- Wilderness Areas
- Forest Service
- State



E. Vakili  
 Acres from IR  
 9/9/2020 2032

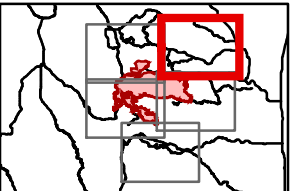


**IAP**  
 10-Sep-2020  
**Cameron Peak**  
 CO-ARF 636  
 102,596  
 @ 7-Sep 19:40  
**Branch I**  
**Sheet 2**

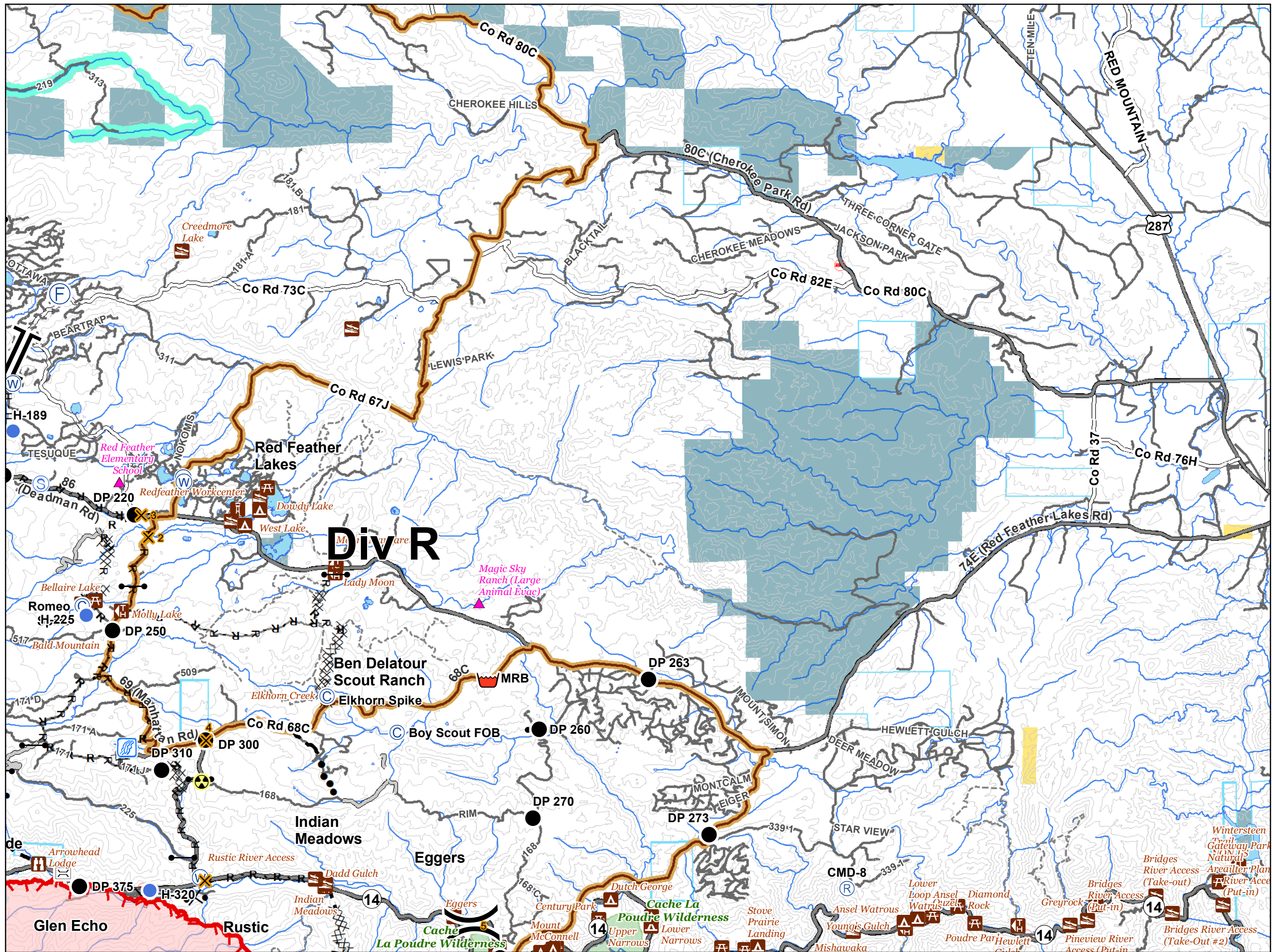


- Critical Assets
- Water Access
- Campground
- Day Use Area
- Picnic Site
- Other Recreation Site
- Trailhead
- Bridge
- Camp
- Closure
- Drop Point
- Fire Station
- Gate
- Hazard
- Helispot
- Lookout
- Repeater
- Retardant/Mud Pit
- Staging Area
- Stream Crossing
- Water Source
- Division Break
- Branch Break

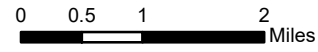
- Uncontrolled Fire Edge
- Completed Dozer Line
- Completed Hand Line
- Road as Completed Line
- Access or Improved Road
- Proposed Dozer Line
- Planned Fire Line
- Planned Secondary Line
- Fire Perimeter
- Closure Area
- Primary Route
- County Road
- Other Road
- Trail
- 600ft Retardant Avoidance Waterways
- Wilderness Areas
- Forest Service
- State



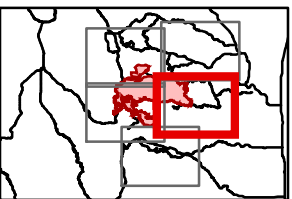
E. Vakili  
 Acres from IR  
 9/9/2020 2032



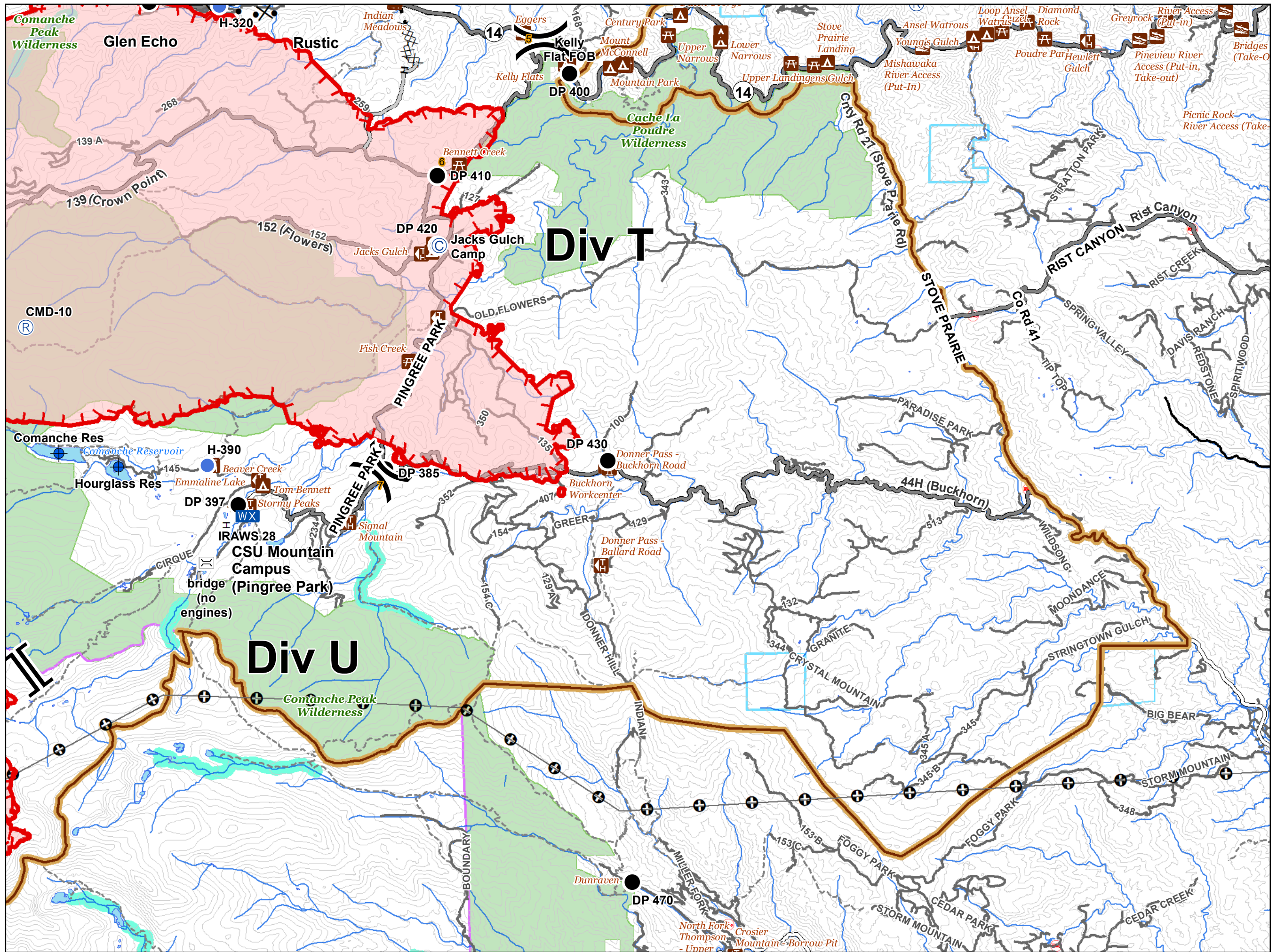
**IAP**  
 10-Sep-2020  
**Cameron Peak**  
 CO-ARF 636  
 102,596  
 @ 7-Sep 19:40  
**Branch I**  
**Sheet 3**



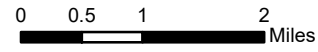
- Water Access
- Campground
- Picnic Site
- Other Recreation Site
- Trailhead
- Bridge
- Camp
- Closure
- Dip Site
- Drop Point
- Helispot
- Mobile Weather Unit
- Repeater
- Division Break
- Branch Break
- Uncontrolled Fire Edge
- Completed Dozer Line
- Completed Hand Line
- Access or Improved Road
- Other
- Fire Perimeter
- Closure Area
- Primary Route
- County Road
- Arterial or Collector Road
- Other Road
- Trail
- 600ft Retardant Avoidance Waterways
- Wilderness Areas
- Forest Service
- State
- National Park Service



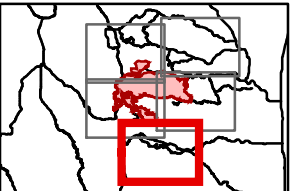
E. Vakil  
 Acres from IR  
 9/9/2020 2033



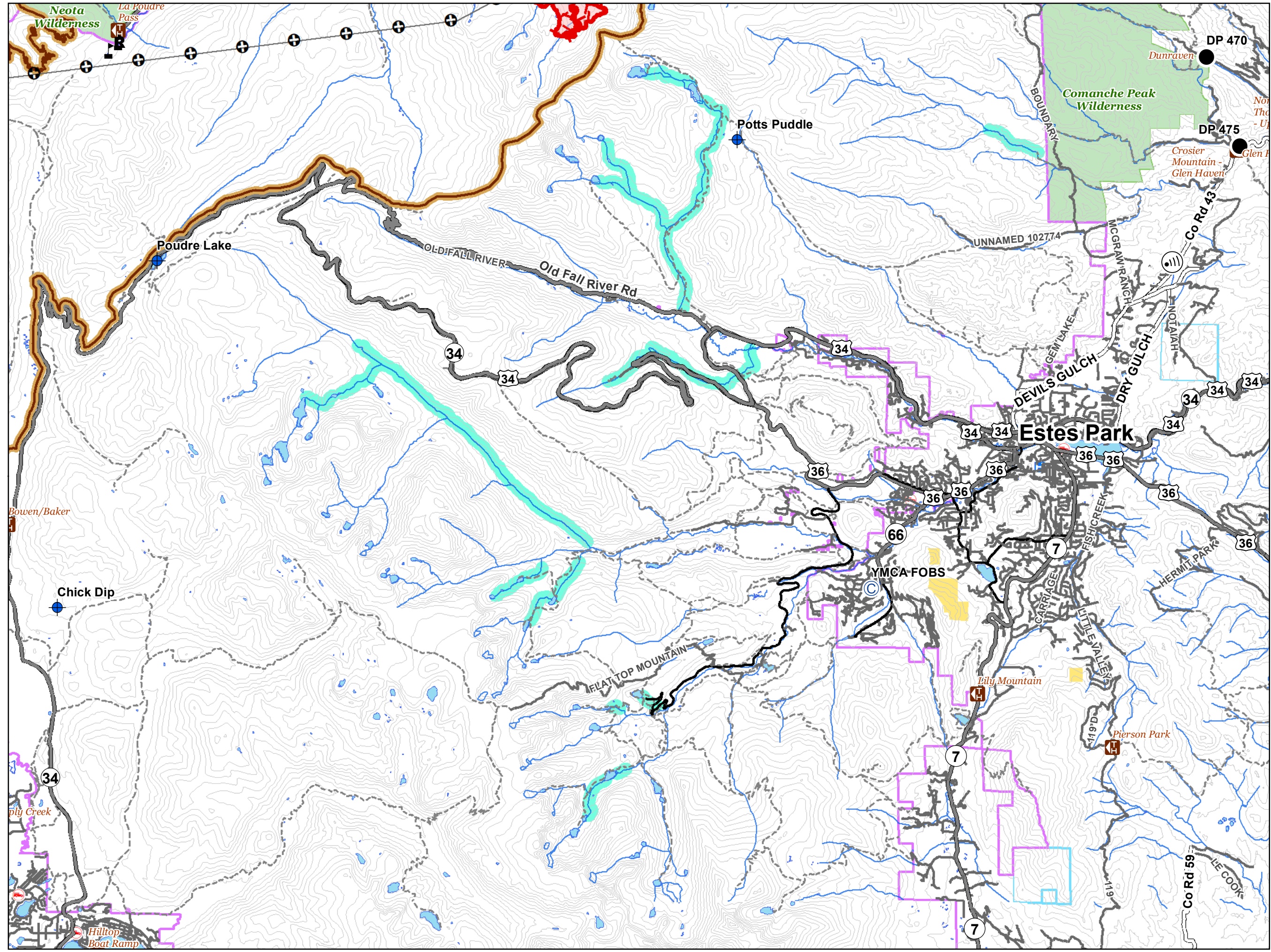
**IAP**  
 10-Sep-2020  
**Cameron Peak**  
 CO-ARF 636  
 102,596  
 @ 7-Sep 19:40  
**Branch III**  
**Sheet 4**




- Trailhead
- Camp
- Dip Site
- Drop Point
- Internet Access
- Fish Study Equipment
- Value at Risk
- Uncontrolled Fire Edge
- Other
- Fire Perimeter
- Closure Area
- Primary Route
- County Road
- Arterial or Collector Road
- Other Road
- Trail
- 600ft Retardant Avoidance
- Waterways
- Wilderness Areas
- Forest Service
- State
- National Park Service



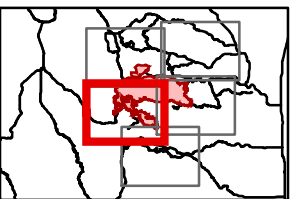
E. Vakili  
 Acres from IR  
 9/9/2020 2033



**IAP**  
 10-Sep-2020  
**Cameron Peak**  
 CO-ARF 636  
 102,596  
 @ 7-Sep 19:40  
**Branch II**  
**Sheet 5**



- Water Access
- Campground
- Picnic Site
- Trailhead
- Verizon COW
- Camp
- Closure
- Dip Site
- Drop Point
- Unimproved Landing Area
- Helispot
- Mobile Weather Unit
- Repeater
- Fish Study Equipment
- Sling Site
- Draft Site
- Value at Risk
- Division Break
- Branch Break
- Uncontrolled Fire Edge
- Contained Line
- Fire Break Planned or Incomplete
- Planned Fire Line
- Planned Secondary Line
- Other
- Fire Perimeter
- Closure Area
- Primary Route
- County Road
- Other Road
- Trail
- 600ft Retardant Avoidance
- Waterways
- Wilderness Areas
- Forest Service
- State
- National Park Service



E. Vakili  
 Acres from IR  
 9/9/2020 2034

