
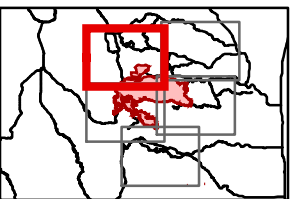


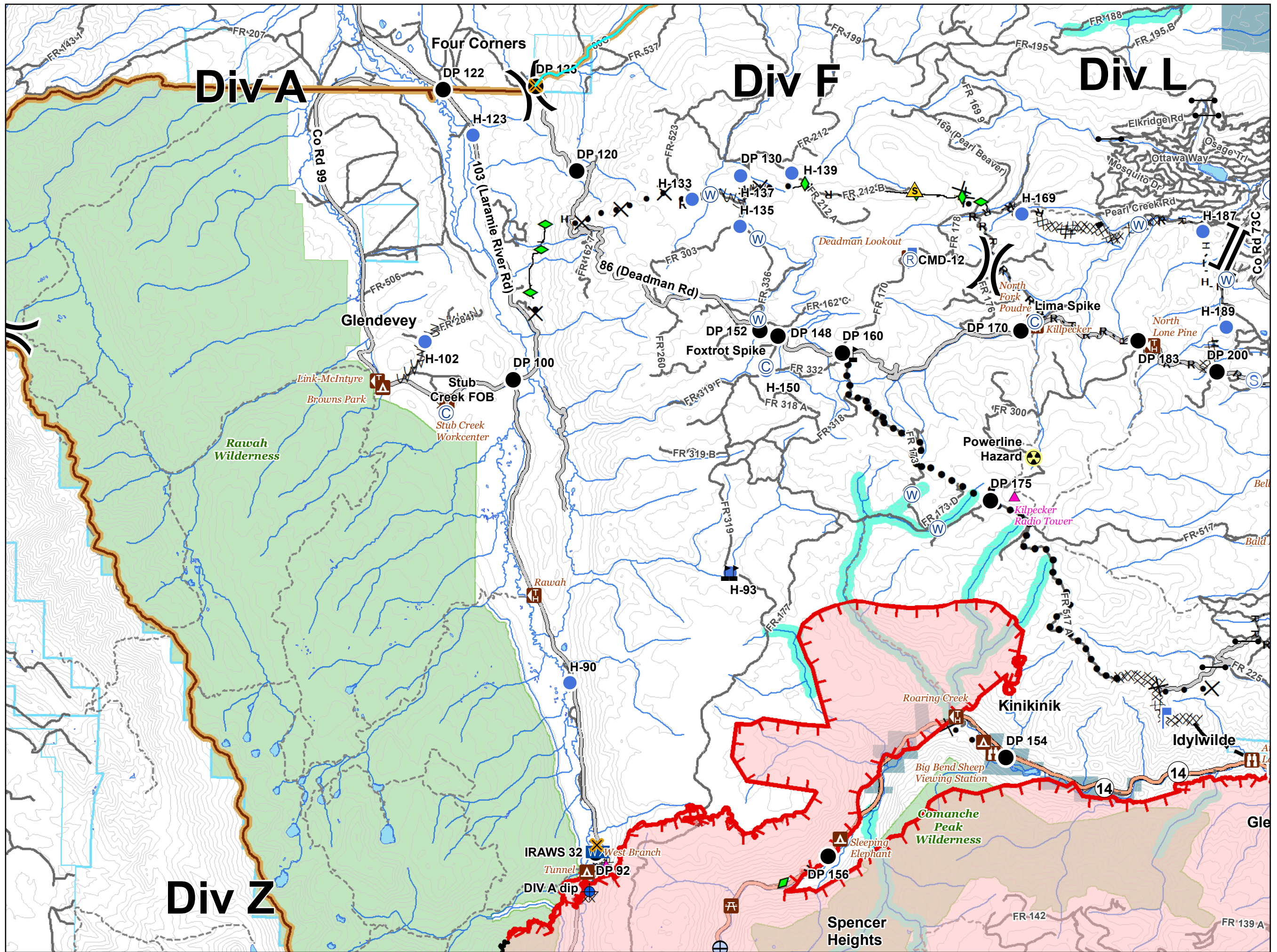
IAP
 11-Sep-2020
Cameron Peak
 CO-ARF 636
 102,596
 @ 7-Sep 19:40
Branch II
Sheet 1



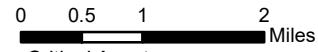
- Critical Assets
- Campground
- Day Use Area
- Picnic Site
- Other Recreation Site
- Trailhead
- Bridge
- Camp
- Closure
- Dip Site
- Drop Point
- Fire Station
- Gate
- Hazard
- Helispot
- Lookout
- Mobile Weather Unit
- Repeater
- Safety Zone
- Staging Area
- Water Source
- Draft Site
- Value at Risk
- Division Break
- Branch Break
- Uncontrolled Fire Edge
- Completed Dozer Line
- Completed Hand Line
- Road as Completed Line
- Access or Improved Road
- Line Break Completed
- Completed Plow Line
- Proposed Dozer Line
- Fire Break Planned or Incomplete
- Planned Fire Line
- Planned Secondary Line
- Fire Perimeter
- Closure Area
- Highway
- County Road
- Other Road
- Trail
- 600ft Retardant Avoidance
- Waterways
- Wilderness Areas
- Forest Service
- State



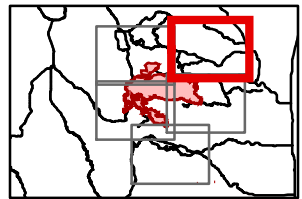
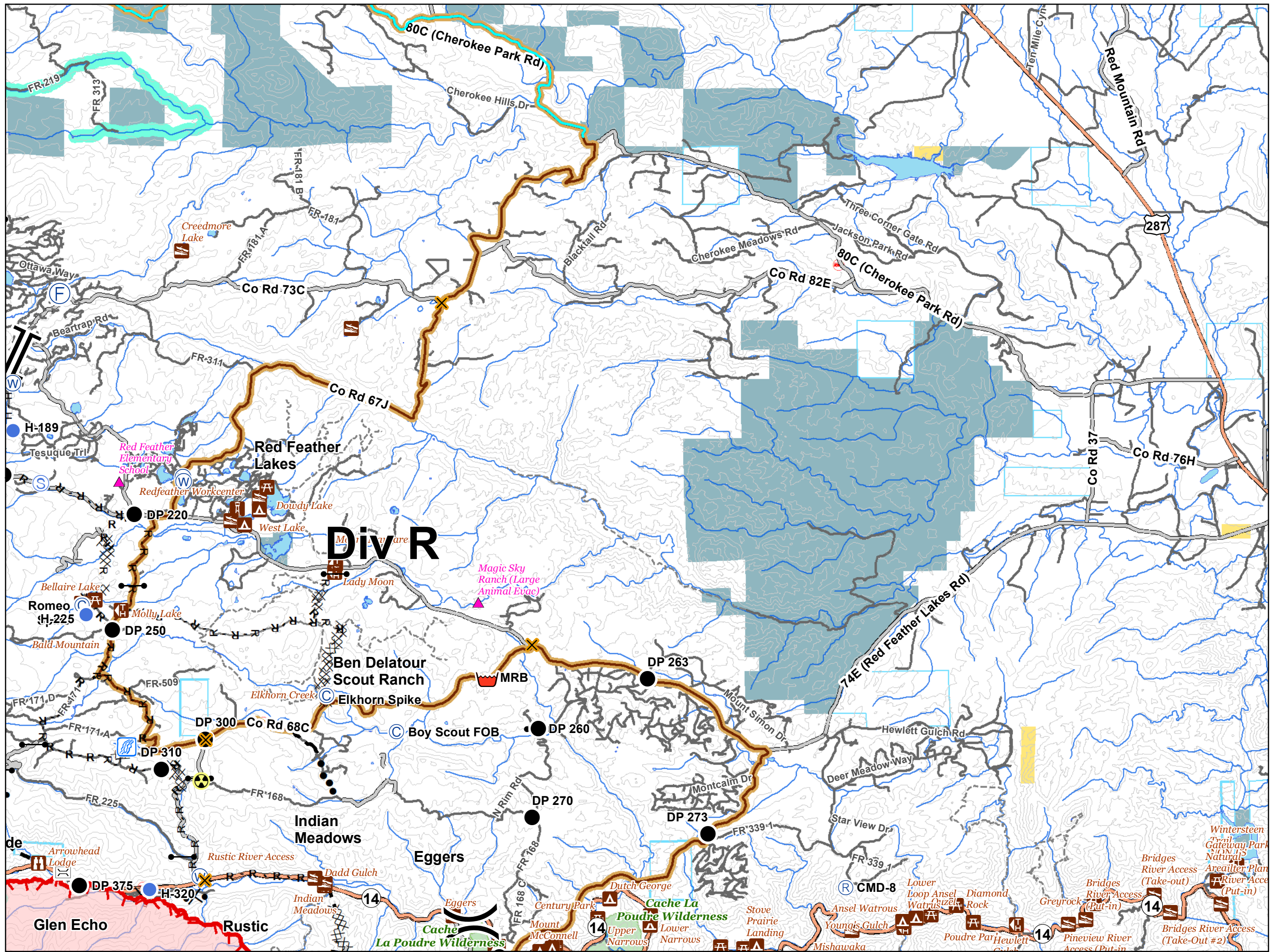
E. Vakili
 Acres from IR
 9/10/2020



IAP
 11-Sep-2020
Cameron Peak
 CO-ARF 636
 102,596
 @ 7-Sep 19:40
Branch I
Sheet 2

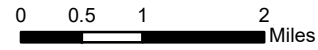


- Critical Assets
- Water Access
- Campground
- Day Use Area
- Picnic Site
- Other Recreation Site
- Trailhead
- Bridge
- Camp
- Closure
- Drop Point
- Fire Station
- Gate
- Hazard
- Helispot
- Lookout
- Repeater
- Retardant/Mud Pit
- Staging Area
- Stream Crossing
- Water Source
- Division Break
- Branch Break
- Uncontrolled Fire Edge
- Completed Dozer Line
- Completed Hand Line
- Road as Completed Line
- Access or Improved Road
- Proposed Dozer Line
- Planned Fire Line
- Planned Secondary Line
- Fire Perimeter
- Closure Area
- Highway
- County Road
- Other Road
- Trail
- 600ft Retardant Avoidance
- Waterways
- Wilderness Areas
- Forest Service
- State

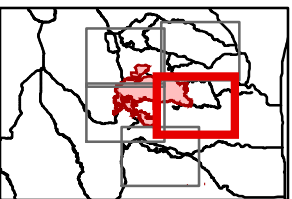


E. Vakili
 Acres from IR
 9/10/2020

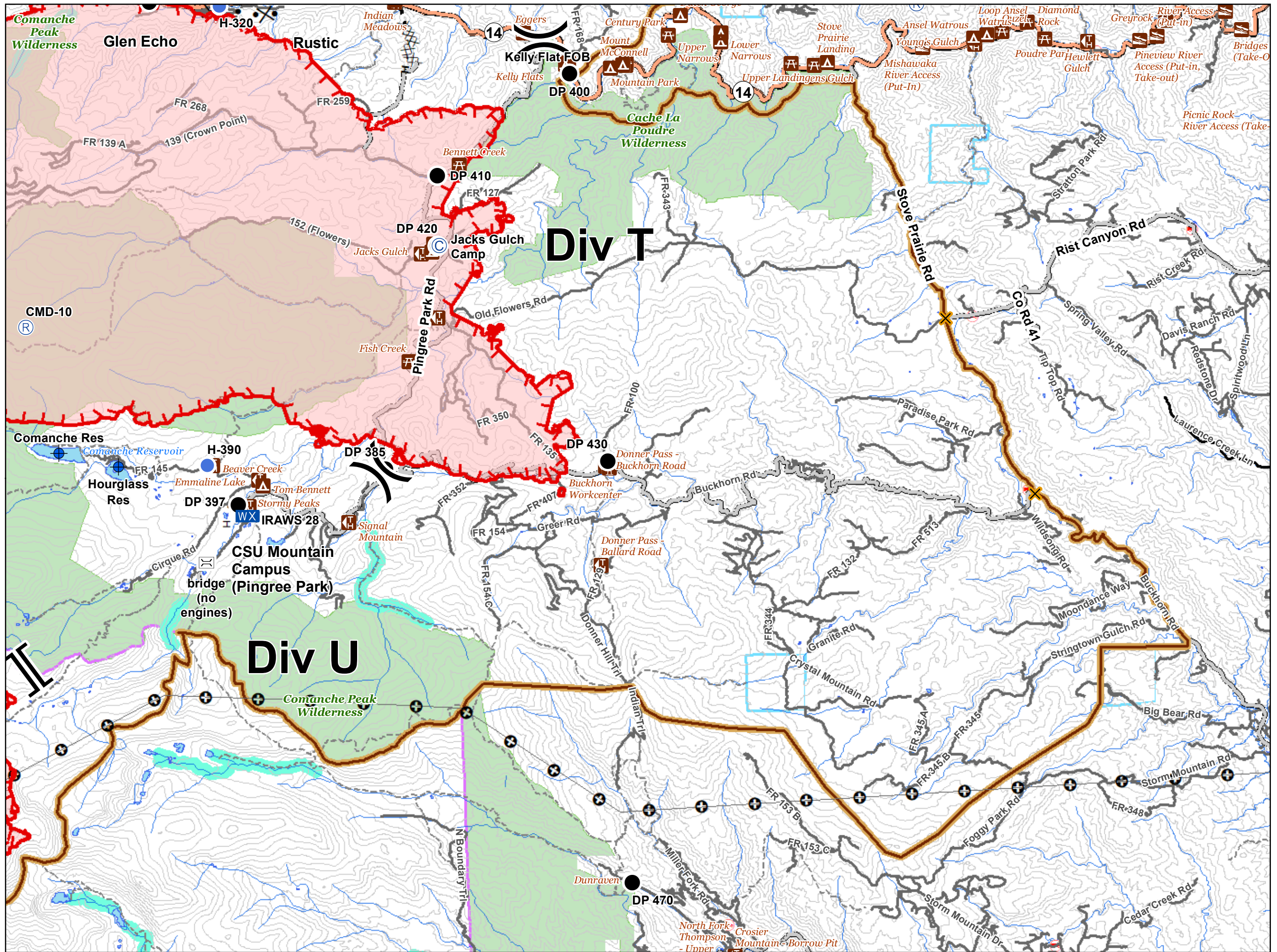
IAP
 11-Sep-2020
Cameron Peak
 CO-ARF 636
 102,596
 @ 7-Sep 19:40
Branch I
Sheet 3



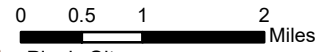
- Water Access
- Campground
- Picnic Site
- Other Recreation Site
- Trailhead
- Bridge
- Camp
- Closure
- Dip Site
- Drop Point
- Helispot
- Mobile Weather Unit
- Repeater
- Division Break
- Branch Break
- Uncontrolled Fire Edge
- Completed Dozer Line
- Completed Hand Line
- Access or Improved Road
- Other
- Fire Perimeter
- Closure Area
- Highway
- County Road
- Arterial or Collector Road
- Other Road
- Trail
- 600ft Retardant Avoidance
- Waterways
- Wilderness Areas
- Forest Service
- State
- National Park Service



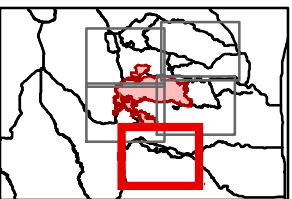
E. Vakili
 Acres from IR
 9/10/2020



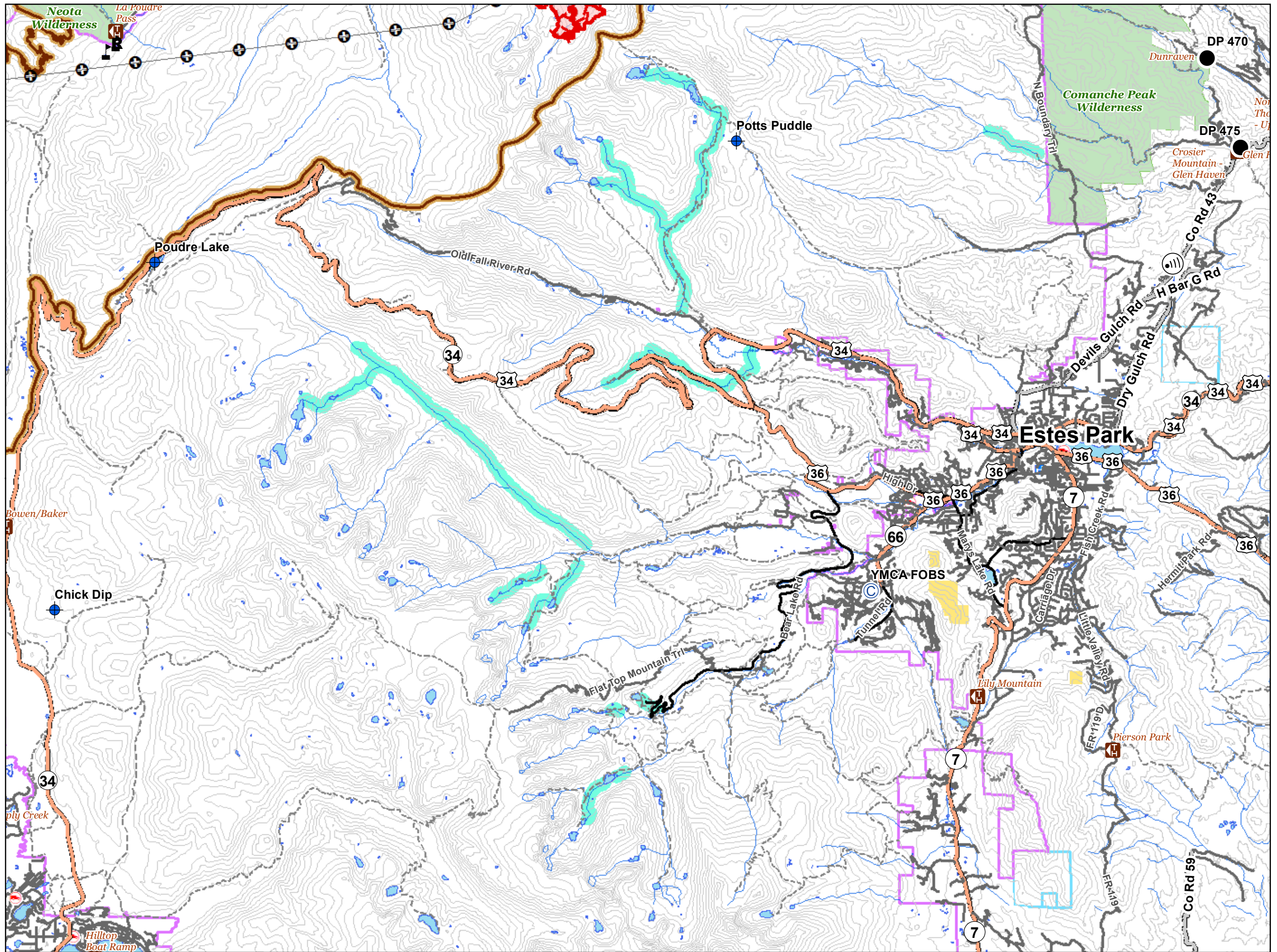
IAP
 11-Sep-2020
Cameron Peak
 CO-ARF 636
 102,596
 @ 7-Sep 19:40
Branch III
Sheet 4



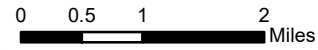
- Picnic Site
- Trailhead
- Camp
- Dip Site
- Drop Point
- Internet Access
- Fish Study Equipment
- Value at Risk
- Uncontrolled Fire Edge
- Other
- Fire Perimeter
- Closure Area
- Highway
- County Road
- Arterial or Collector Road
- Other Road
- Trail
- 600ft Retardant Avoidance
- Waterways
- Wilderness Areas
- Forest Service
- State
- National Park Service



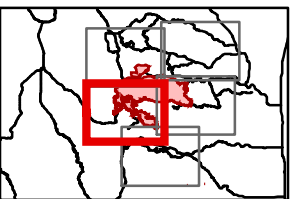
E. Vakili
 Acres from IR
 9/10/2020



IAP
 11-Sep-2020
Cameron Peak
 CO-ARF 636
 102,596
 @ 7-Sep 19:40
Branch II
Sheet 5



- Water Access
- Campground
- Picnic Site
- Trailhead
- Verizon COW
- Camp
- Dip Site
- Drop Point
- Unimproved Landing Area
- Helispot
- Mobile Weather Unit
- Repeater
- Fish Study Equipment
- Sling Site
- Draft Site
- Value at Risk
- Division Break
- Branch Break
- Uncontrolled Fire Edge
- Contained Line
- Fire Break Planned or Incomplete
- Planned Fire Line
- Planned Secondary Line
- Other
- Fire Perimeter
- Closure Area
- Highway
- County Road
- Other Road
- Trail
- 600ft Retardant Avoidance
- Waterways
- Wilderness Areas
- Forest Service
- State
- National Park Service



E. Vakili
 Acres from IR
 9/10/2020

