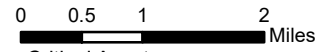
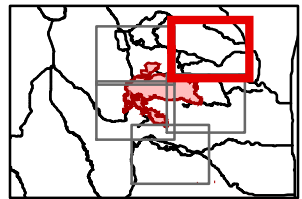
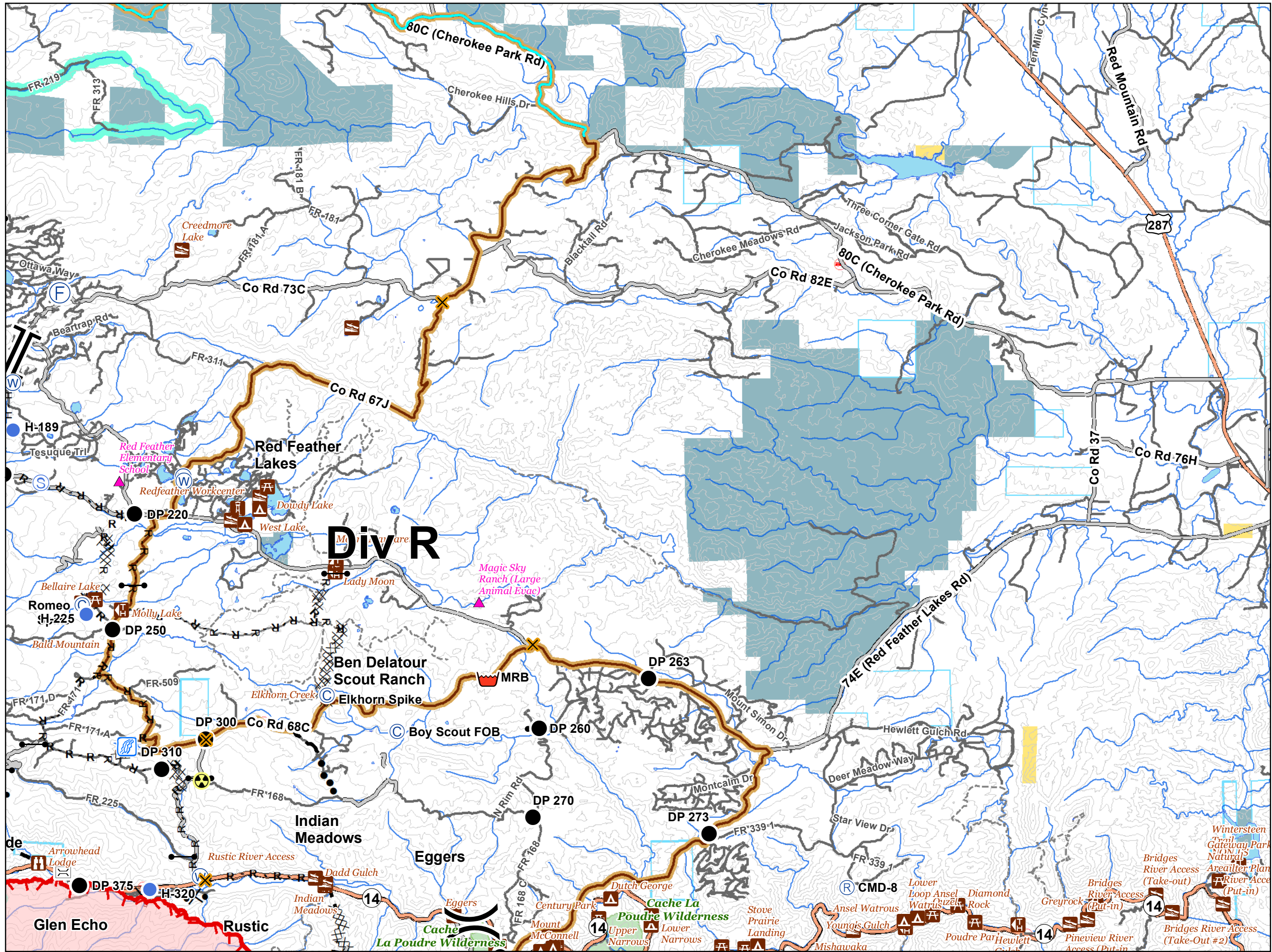


IAP
 11-Sep-2020
Cameron Peak
 CO-ARF 636
 102,596
 @ 7-Sep 19:40
Branch I
Sheet 2



- Critical Assets
- Water Access
- Campground
- Day Use Area
- Picnic Site
- Other Recreation Site
- Trailhead
- Bridge
- Camp
- Closure
- Drop Point
- Fire Station
- Gate
- Hazard
- Helispot
- Lookout
- Repeater
- Retardant/Mud Pit
- Staging Area
- Stream Crossing
- Water Source
- Division Break
- Branch Break
- Uncontrolled Fire Edge
- Completed Dozer Line
- Completed Hand Line
- Road as Completed Line
- Access or Improved Road
- Proposed Dozer Line
- Planned Fire Line
- Planned Secondary Line
- Fire Perimeter
- Closure Area
- Highway
- County Road
- Other Road
- Trail
- 600ft Retardant Avoidance
- Waterways
- Wilderness Areas
- Forest Service
- State



E. Vakili
 Acres from IR
 9/10/2020