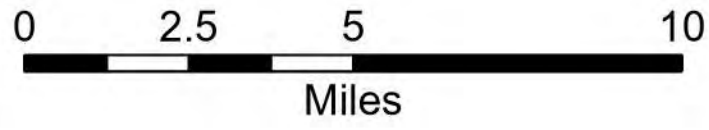


Public Information Cameron Peak

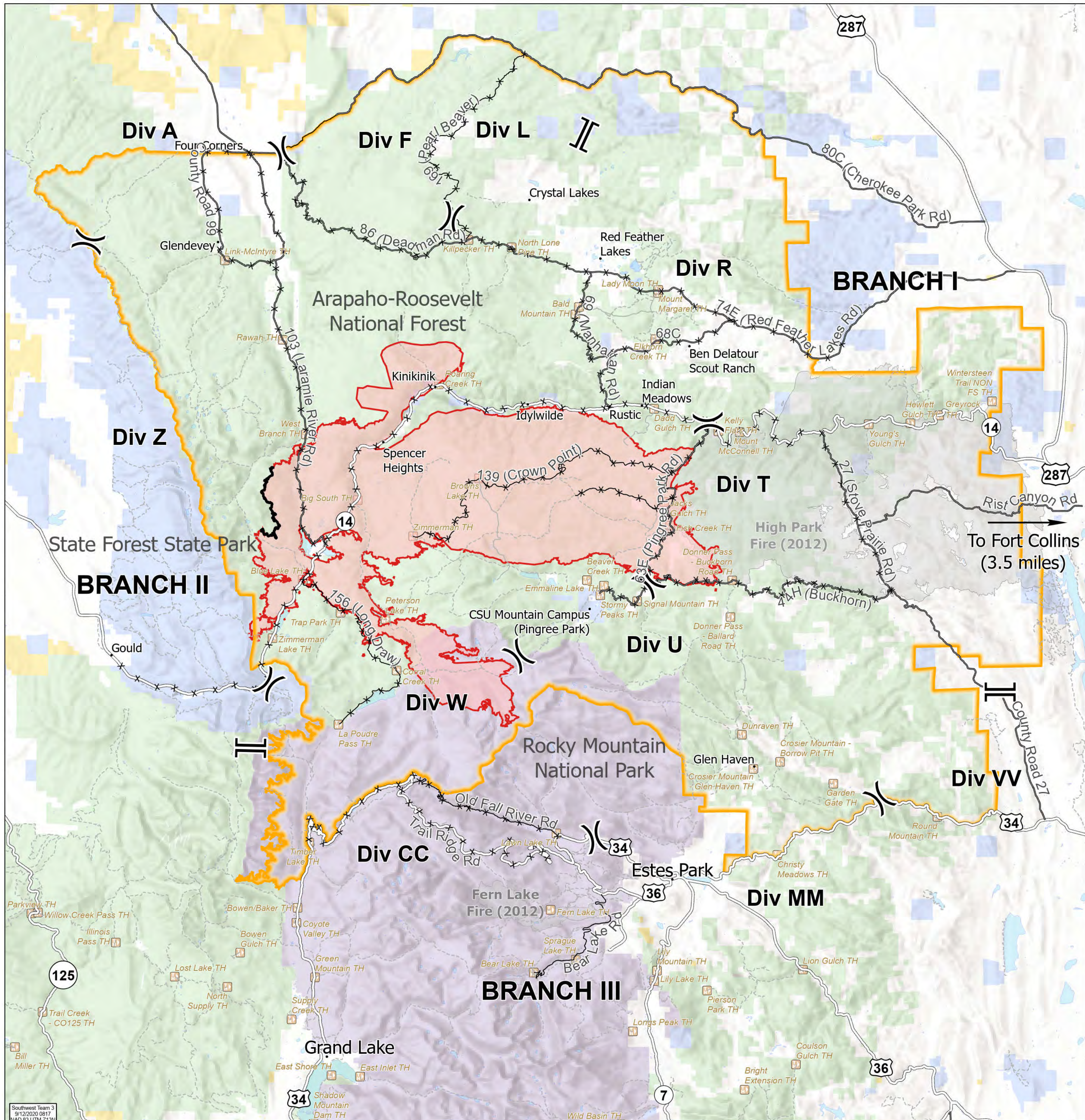
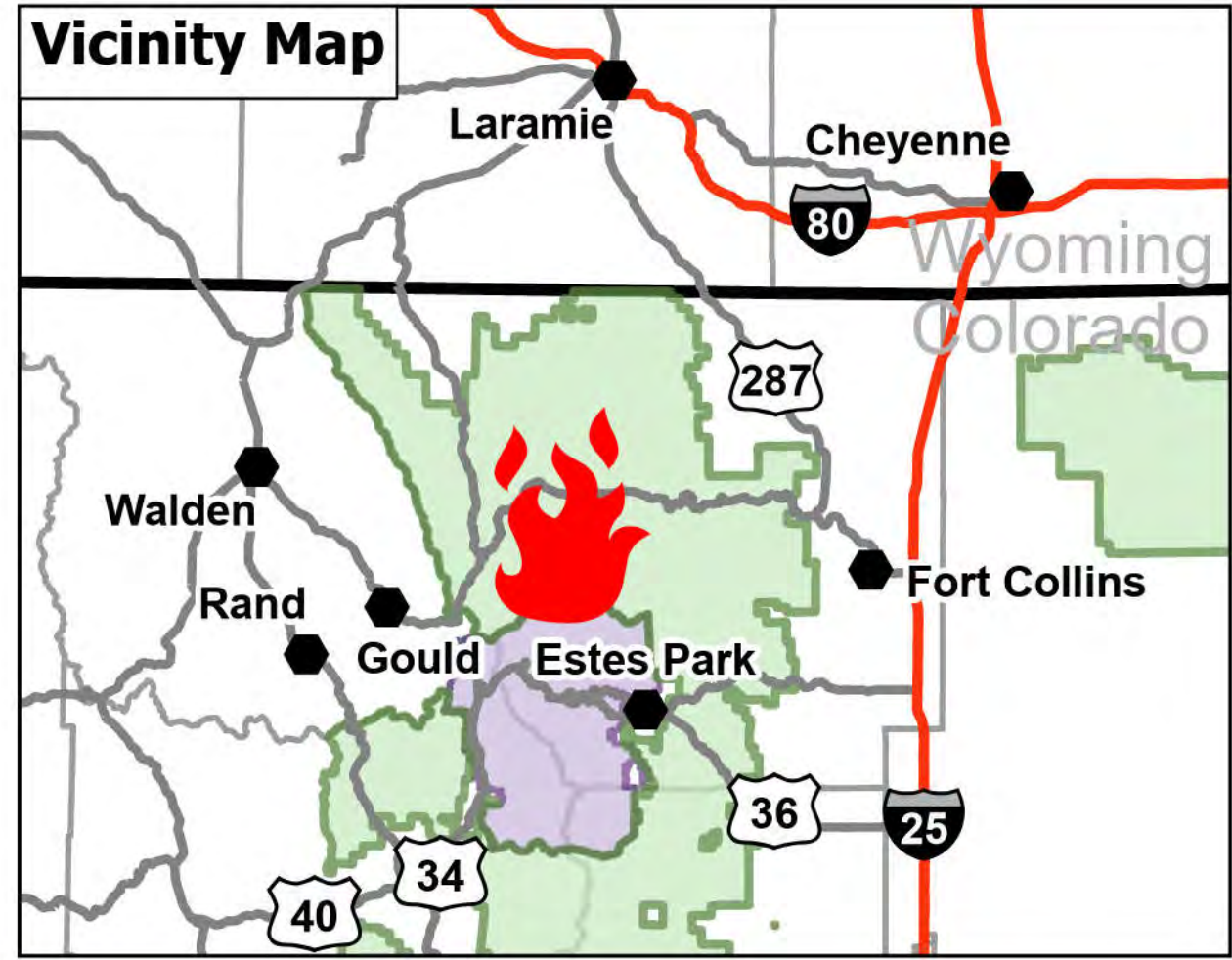
CO-ARF 00636
09/12/2020

IR 9/7/2020 @ 1940
102,596 acres
4% Containment



- Closure Area
- Cameron Peak Fire
- Contained Line
- x Road Closure
- X Division Break
- || Branch Break
- Trailhead
- Trail
- US or State Highway
- County Rd
- Other Primary Route
- Fire History
- Forest Service
- Bureau of Land Management
- Private
- State
- National Park Service

Vicinity Map



Southwest Team 3
9/12/2020 0817
NAD 83 UTM 213N