


Public Information Cameron Peak

CO-ARF 00636
09/12/2020

IR 9/7/2020 @ 1940
102,596 acres
4% Containment

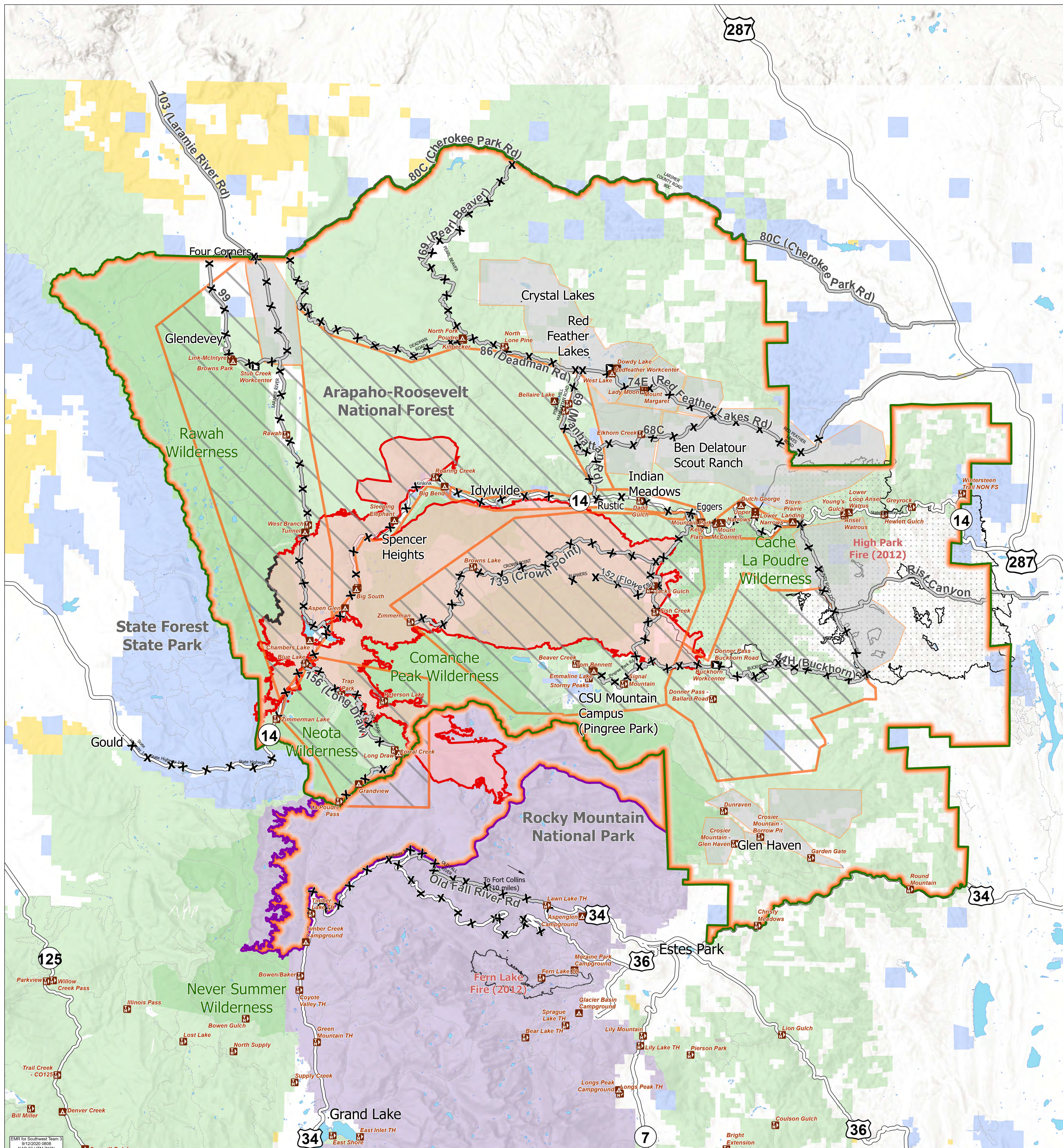
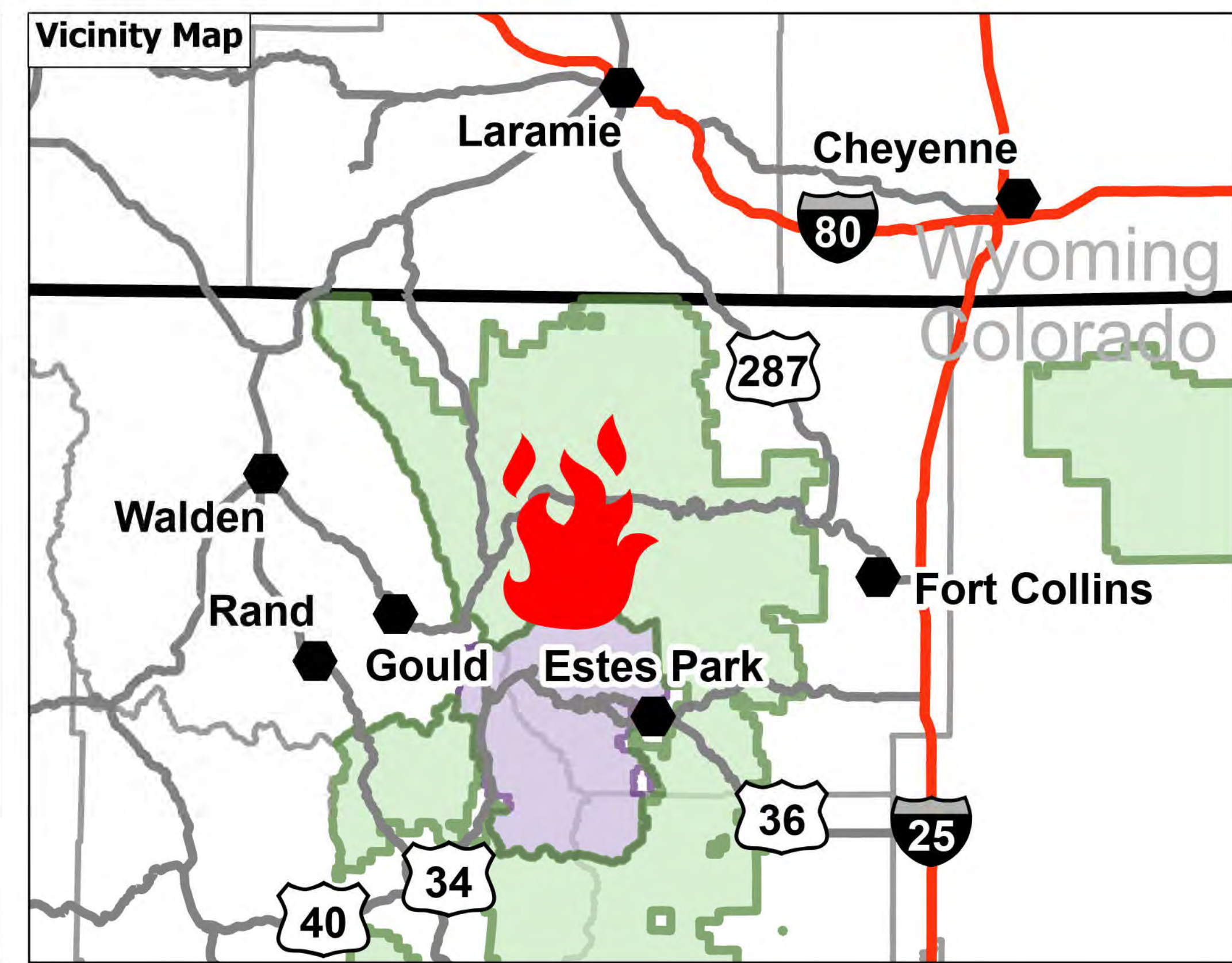


SOUTHWEST AREA



INCIDENT
MANAGEMENT TEAM 3

- National Forest Closure Area
- National Park Closure Area
- Cameron Peak Fire
- Contained Line
- Road Closure
- Primary Routes
- Trail
- Fire History
- Wilderness
- Forest Service
- Bureau of Land Management
- Private
- State
- National Park Service
- Campground
- Workcenter
- Trailhead
- Mandatory Evacuation
- Voluntary Evacuation



EMR for Southwest Team 3
9/12/2020 0808
NAD 83 UTM 213N