

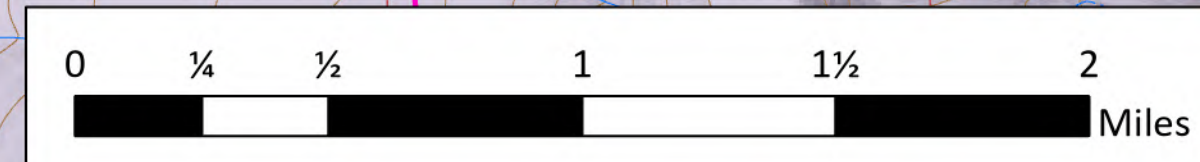
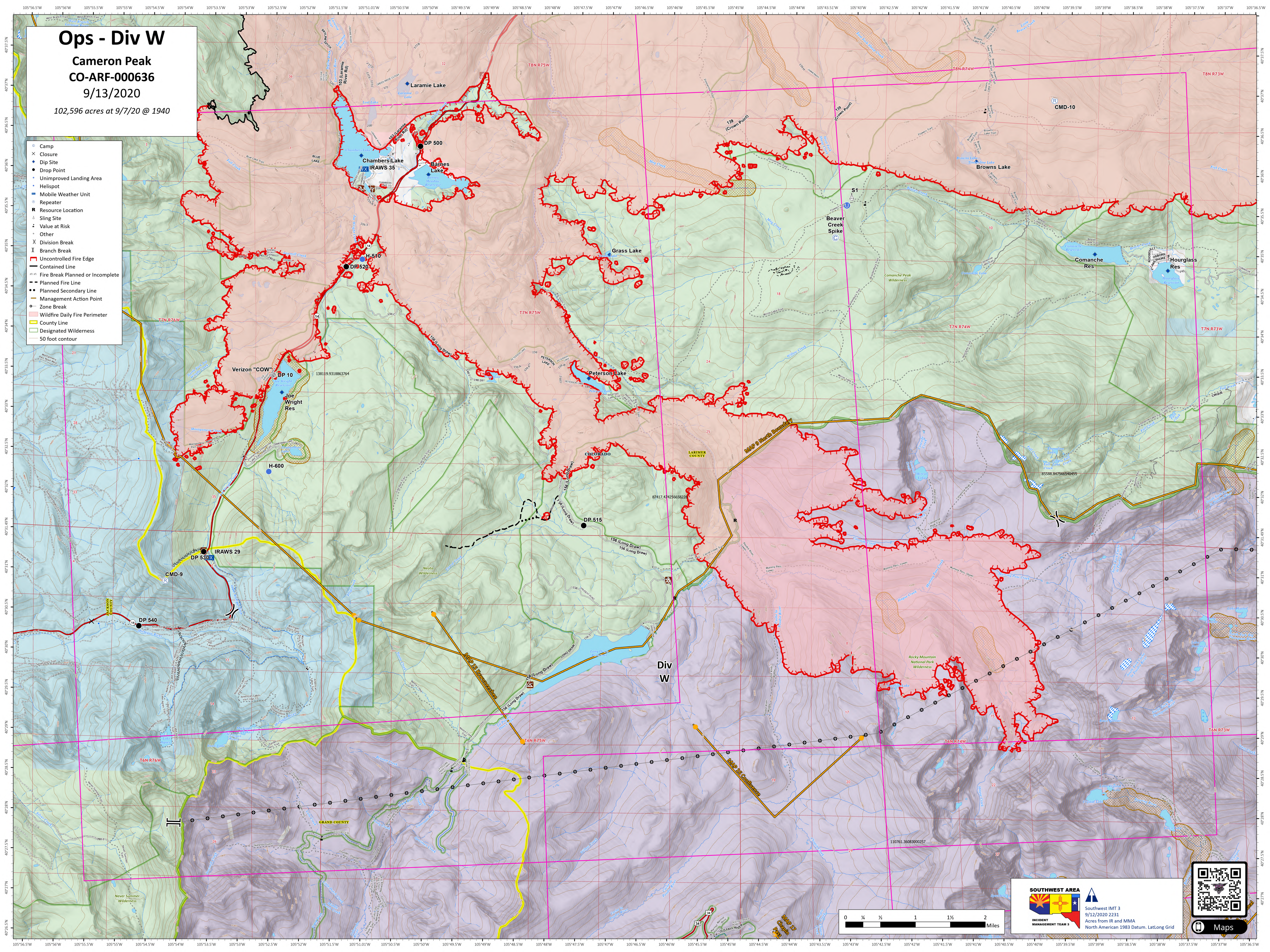
Ops - Div W

Cameron Peak
CO-ARF-000636

9/13/2020


102,596 acres at 9/7/20 @ 1940

- Camp
- ✕ Closure
- Dip Site
- Drop Point
- Unimproved Landing Area
- Helispot
- Mobile Weather Unit
- Repeater
- Resource Location
- △ Sling Site
- Value at Risk
- Other
- ✕ Division Break
- ✕ Branch Break
- Uncontrolled Fire Edge
- Contained Line
- Fire Break Planned or Incomplete
- Planned Fire Line
- Planned Secondary Line
- Management Action Point
- Zone Break
- Wildfire Daily Fire Perimeter
- County Line
- Designated Wilderness
- 50 foot contour



SOUTHWEST AREA
INCIDENT MANAGEMENT TEAM 3

Southwest IMT 3
9/12/2020 2231
Acres from IR and MMA
North American 1983 Datum, LatLong Grid



Maps