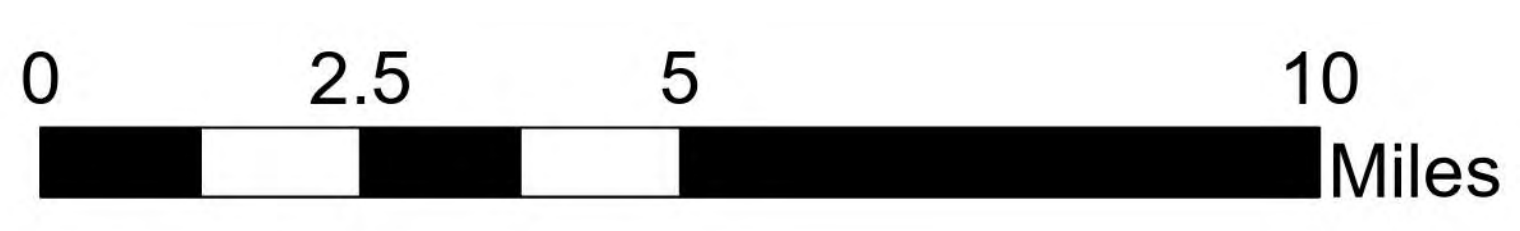
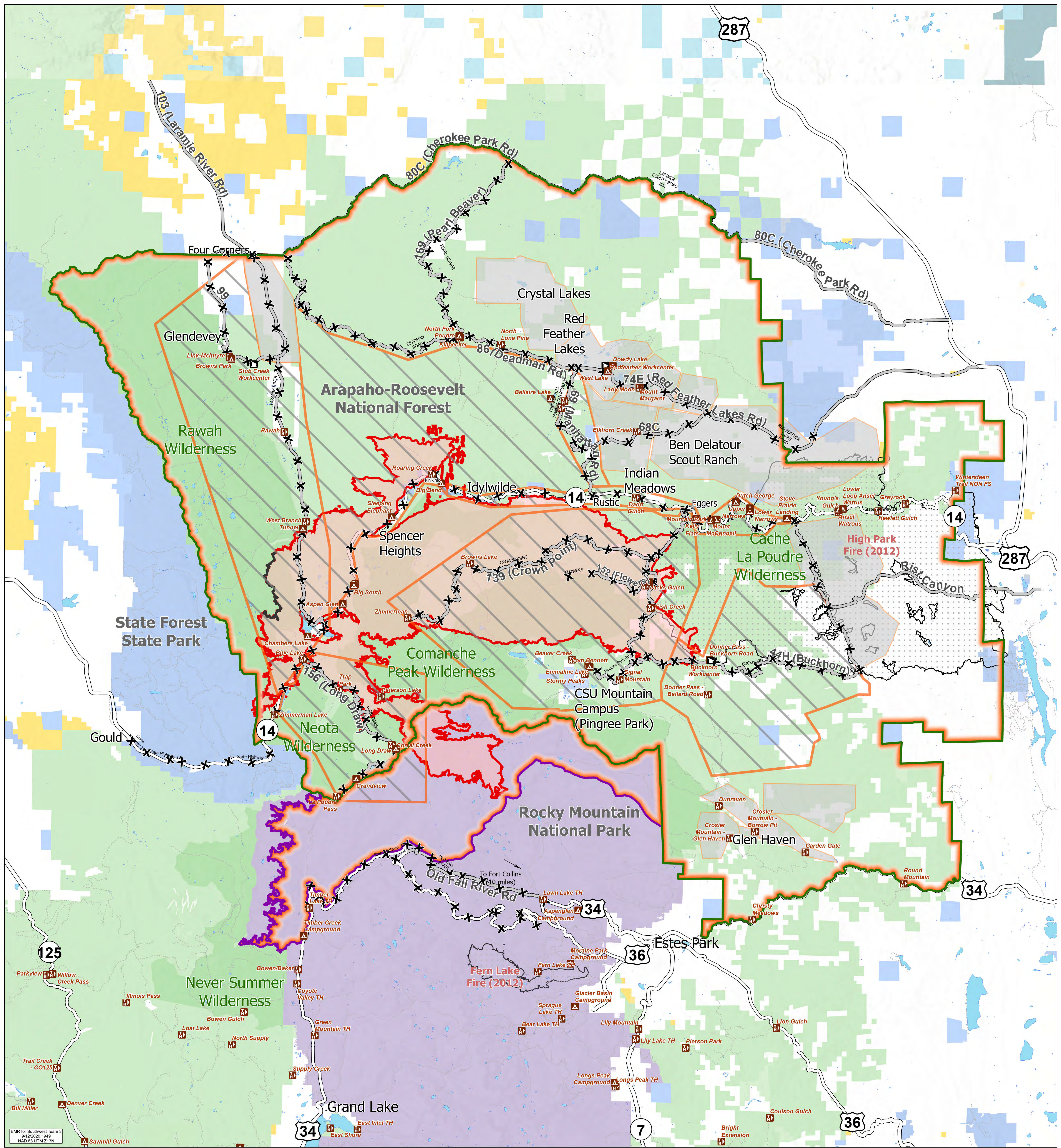
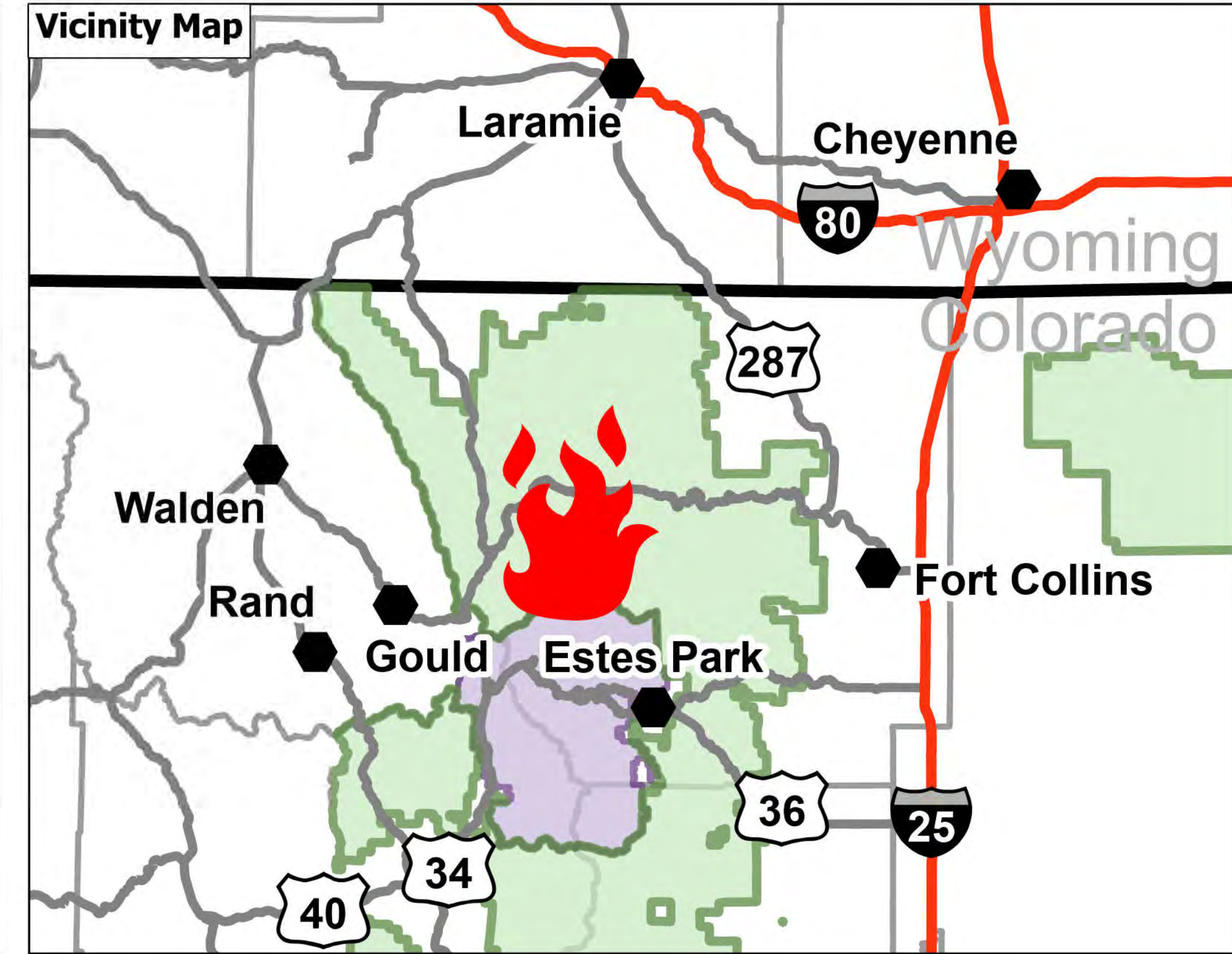


# Public Information Cameron Peak

CO-ARF-000636  
9/13/2020  
IR 9/7/20 @ 1940  
102,596 acres  
4% contained



- National Forest Closure Area
- National Park Closure Area
- Cameron Peak Fire
- Contained Line
- Road Closure
- Primary Routes
- Trail
- Fire History
- Wilderness
- Forest Service
- Bureau of Land Management
- Private
- State
- National Park Service
- Campground
- Workcenter
- Trailhead
- Mandatory Evacuation
- Voluntary Evacuation



EMR for Southwest Team 3  
9/12/2020 1949  
NAD 83 UTM 213N