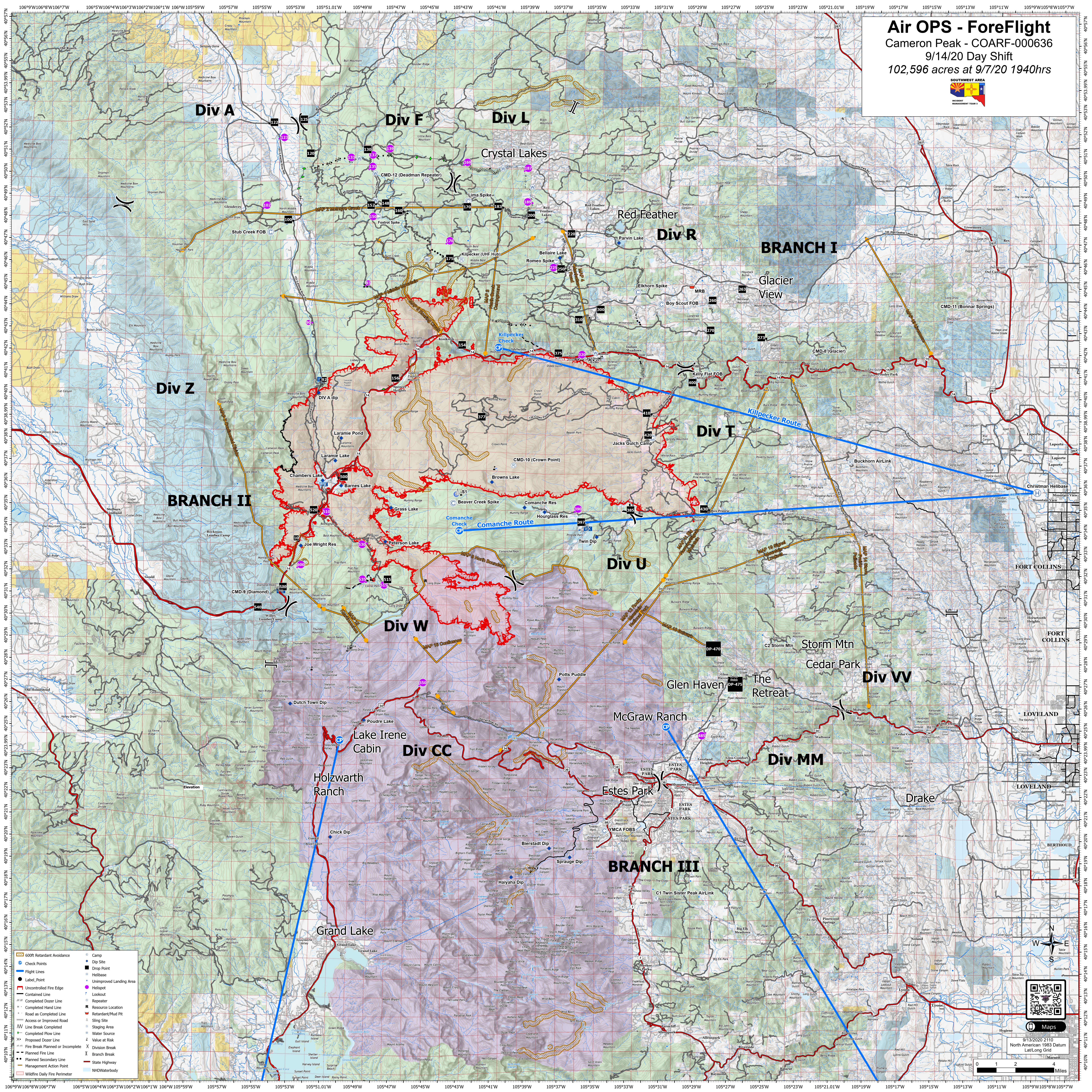

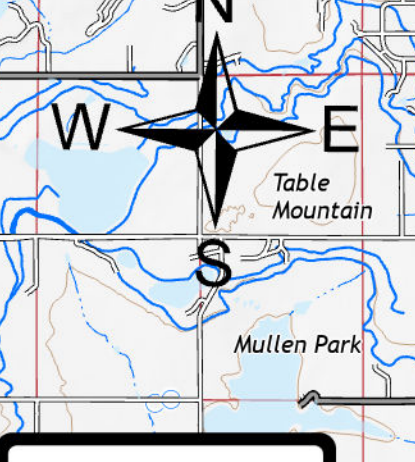


**Air OPS - ForeFlight**  
 Cameron Peak - COARF-000636  
 9/14/20 Day Shift  
 102,596 acres as 9/7/20 1940hrs



- 600ft Retardant Avoidance
- Check Points
- Flight Lines
- Label Point
- Uncontrolled Fire Edge
- Contained Fire Line
- Completed Dozer Line
- Completed Hand Line
- Access or Improved Road
- Line Break Completed
- Completed Plow Line
- Proposed Dozer Line
- Fire Break Planned or Incomplete
- Planned Fire Line
- Management Action Line
- Wildfire Daily Fire Perimeter
- Camp
- Dip Site
- Helibase
- Unimproved Landing Area
- Helispot
- Lookout
- Repeater
- Resource Location
- Retardant/Mud Pit
- Sling Site
- Staging Area
- Water Source
- Value at Risk
- Division Break
- State Highway
- NHD Waterbody



9/13/2020 2110  
 North American 1983 Datum  
 Lat/Long Grid