
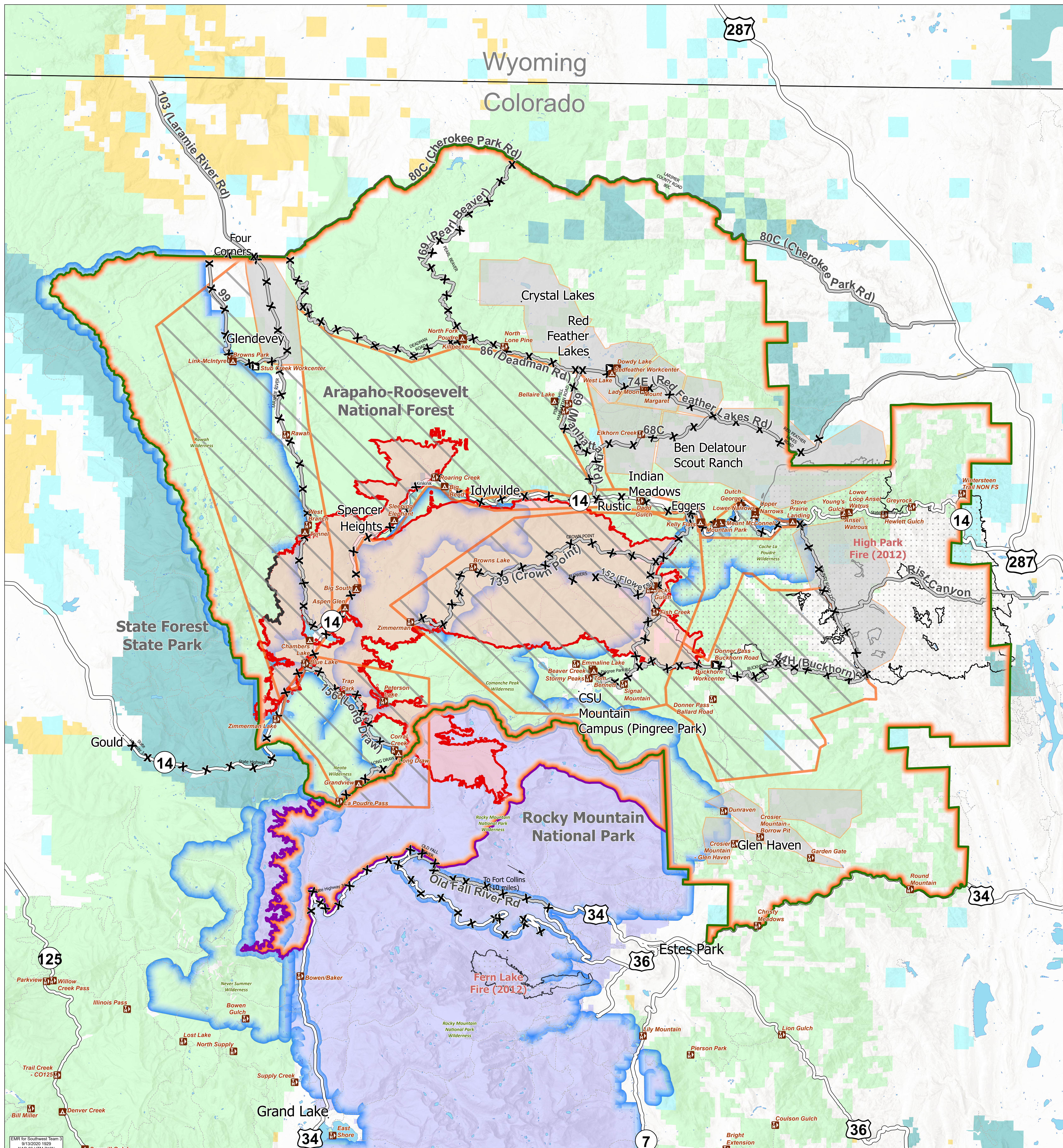
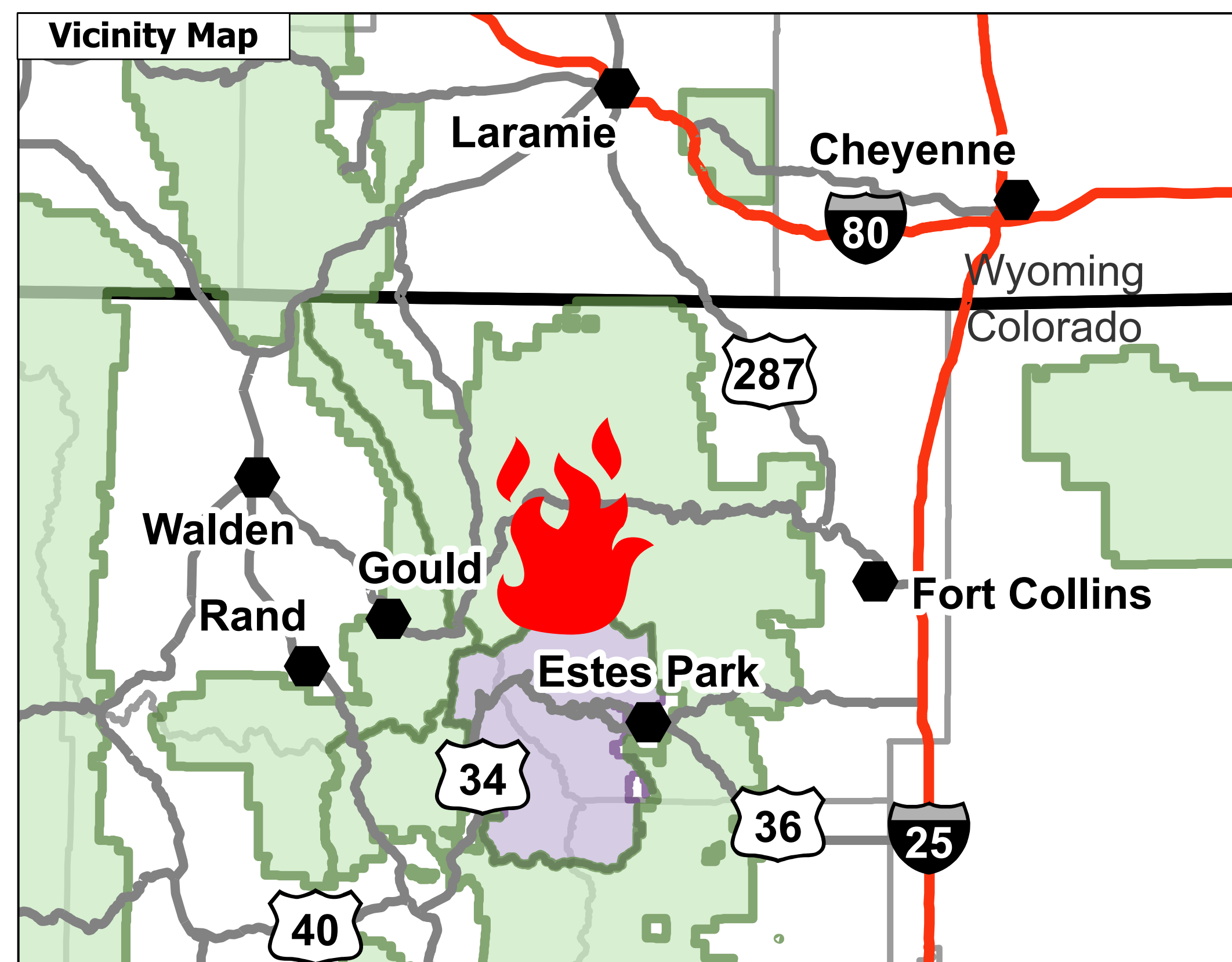
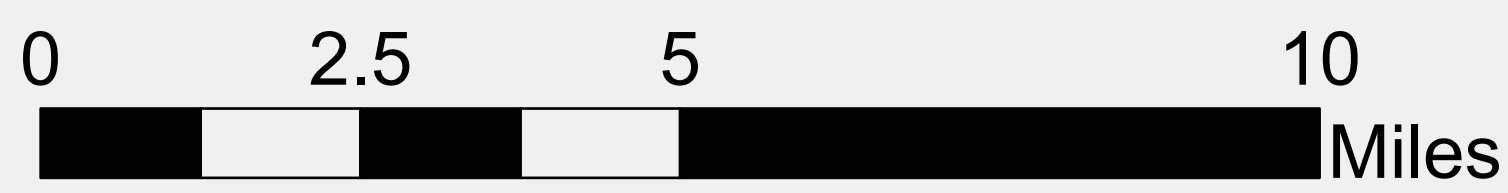


# Public Information Cameron Peak

CO-ARF-000636  
9/14/2020  
IR 9/7/20 @ 1940  
102,596 acres  
4% contained



- |                              |                           |
|------------------------------|---------------------------|
| National Forest Closure Area | Bureau of Land Management |
| National Park Closure Area   | State                     |
| Cameron Peak Fire            | Local Government          |
| Contained Line               | Private                   |
| Road Closure                 | Designated Wilderness     |
| Primary Routes               | Campground                |
| Trail                        | Workcenter                |
| Fire History                 | Trailhead                 |
| US Forest Service            | Mandatory Evacuation      |
| National Park Service        | Voluntary Evacuation      |



EMR for Southwest Team 3  
9/13/2020 1929  
NAD 83 UTM 213N