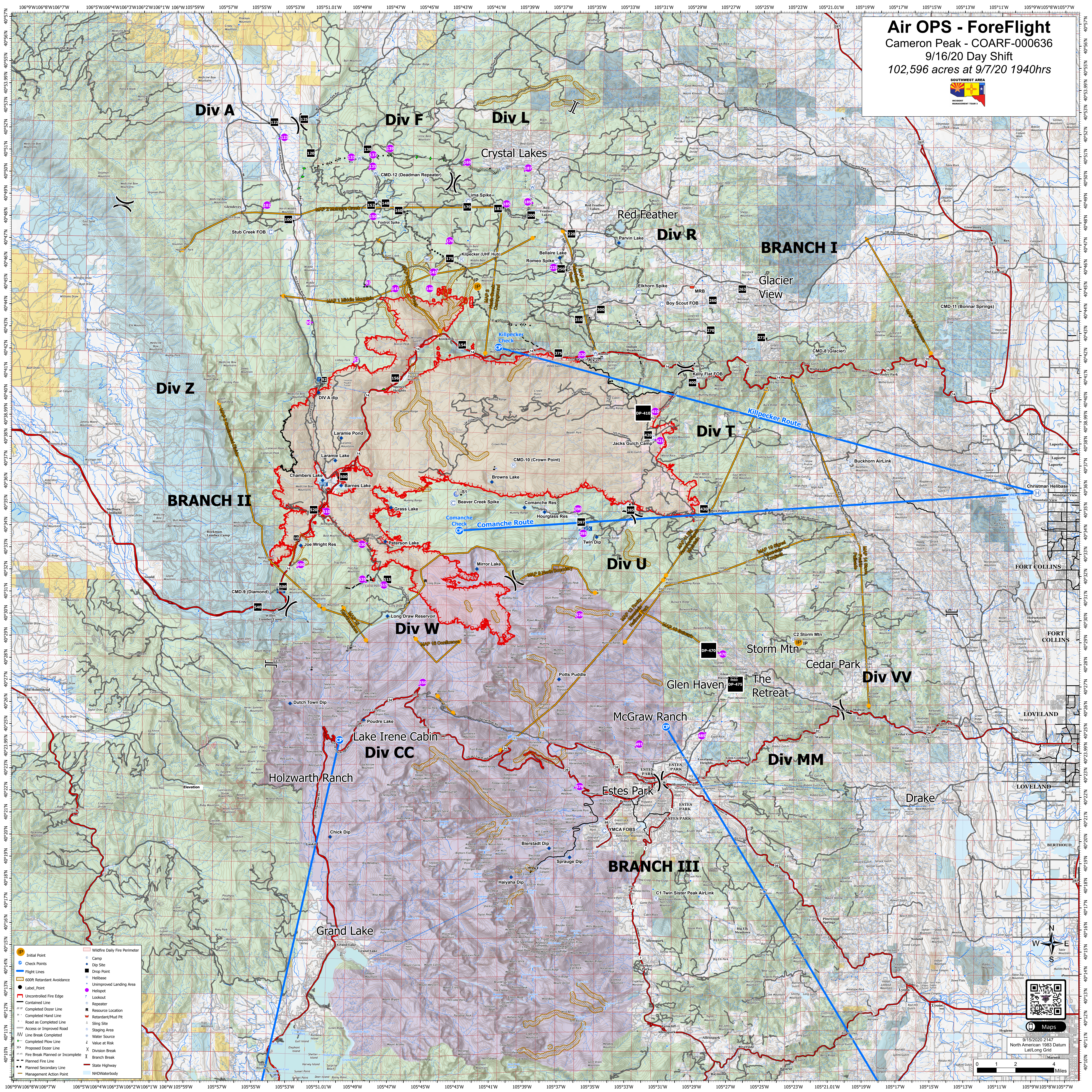

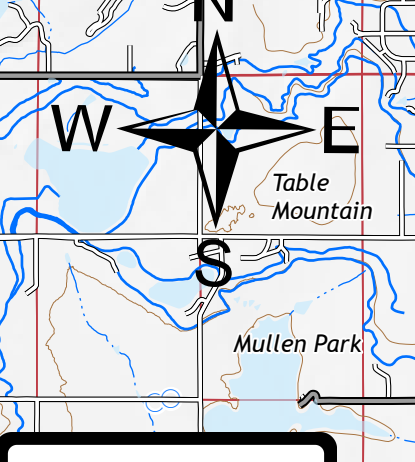


Air OPS - ForeFlight
 Cameron Peak - COARF-000636
 9/16/20 Day Shift
 102,596 acres as of 9/7/20 1940hrs



- IP Initial Point
- Check Point
- Flight Lines
- 600ft Retardant Avoidance
- Label Point
- Uncontrolled Fire Edge
- Completed Dozer Line
- Completed Hand Line
- Access or Improved Road
- Line Break Completed
- Completed Plow Line
- Proposed Dozer Line
- Fire Break Planned or Incomplete
- Planned Fire Line
- Planned Secondary Line
- Management Action Point
- Wildfire Daily Fire Perimeter
- Camp
- Dip Site
- Drop Point
- Helibase
- Unimproved Landing Area
- Repeater
- Resource Location
- Retardant/Mud Pit
- Staging Area
- Water Source
- Value at Risk
- Division Break
- Branch Break
- State Highway
- NHD Waterbody



9/15/2020 2147
 North American 1983 Datum
 Lat/Long Grid

0 1 2 4
 Miles