

Public Information Cameron Peak










CO-ARF-000636

9/20/20

IR 9/7/20 @ 1940

102,596 acres

15% contained

-  Cameron Peak Fire
-  Contained Line
-  Division Break
-  Branch Break
-  National Forest Closure Area, 9/17/20
-  National Park Closure Area, 9/6/20
-  Road Closure
-  Primary Route
-  Trail
-  Fire History

Vicinity Map

