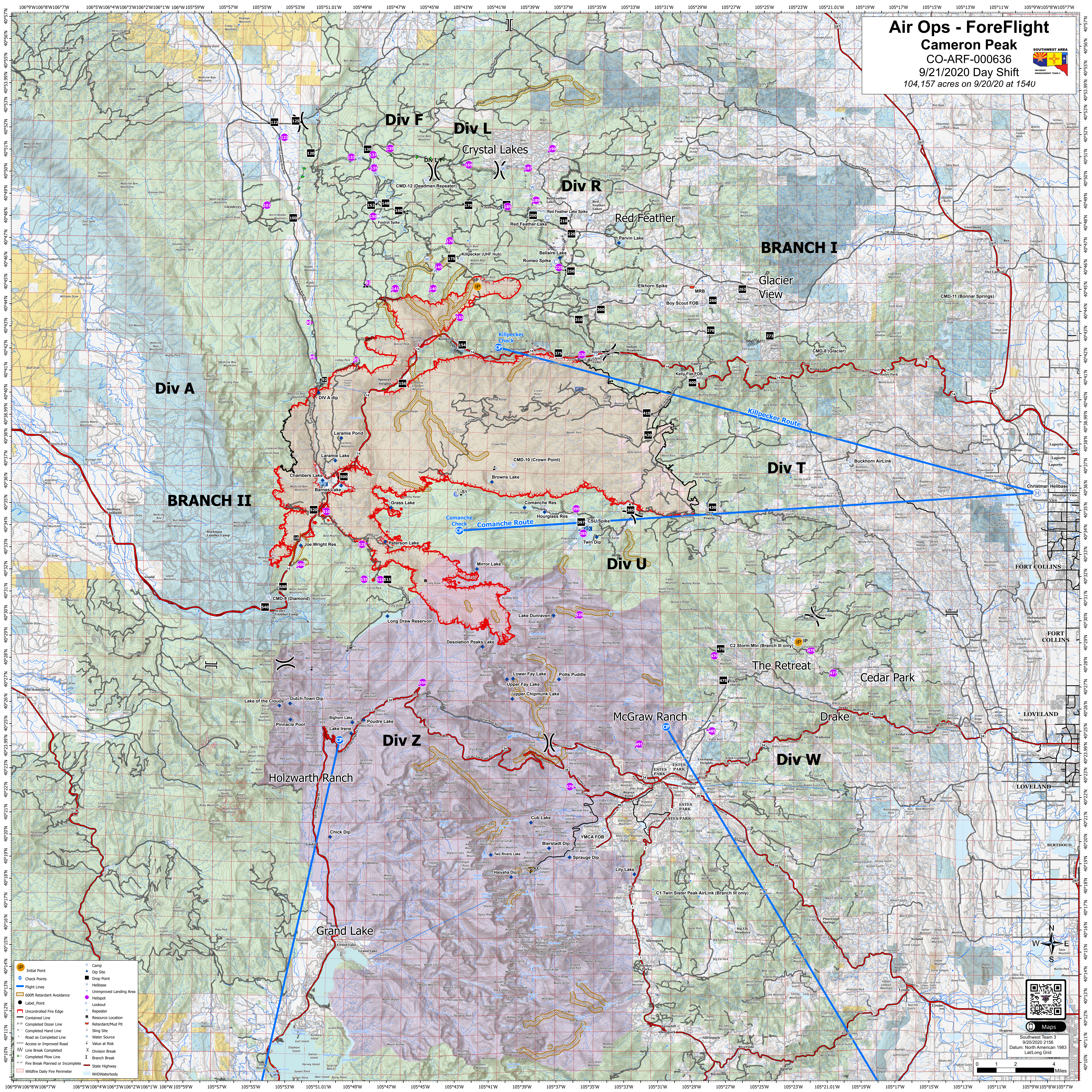

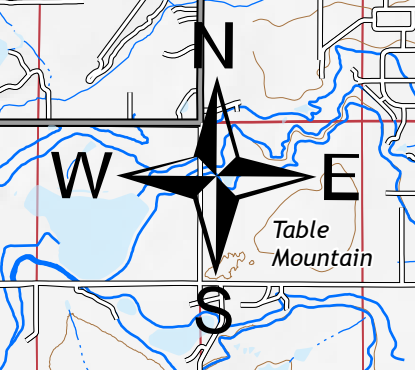


Air Ops - ForeFlight
Cameron Peak
 CO-ARF-000636
 9/21/2020 Day Shift
 104,157 acres on 9/20/20 at 1540



- Initial Point
- Check Points
- Flight Lines
- 600ft Retardant Avoidance
- Label Point
- Uncontrolled Fire Edge
- Contained Line
- Completed Dozer Line
- Completed Hand Line
- Road as Completed Line
- Access or Improved Road
- M Line Break Completed
- Completed Flow Line
- Fire Break Planned or Incomplete
- Wildfire Daily Fire Perimeter
- Camp
- Dip Site
- Drop Site
- Helibase
- Unimproved Landing Area
- Lookout
- Repeater
- Resource Location
- Retardant/Mud Pit
- Sling Site
- Water Source
- Value at Risk
- Division Break
- Branch Break
- State Highway
- NHD Waterbody



Southwest Team 3
 9/20/2020 2156
 Datum: North American 1983
 Lat/Long Grid

