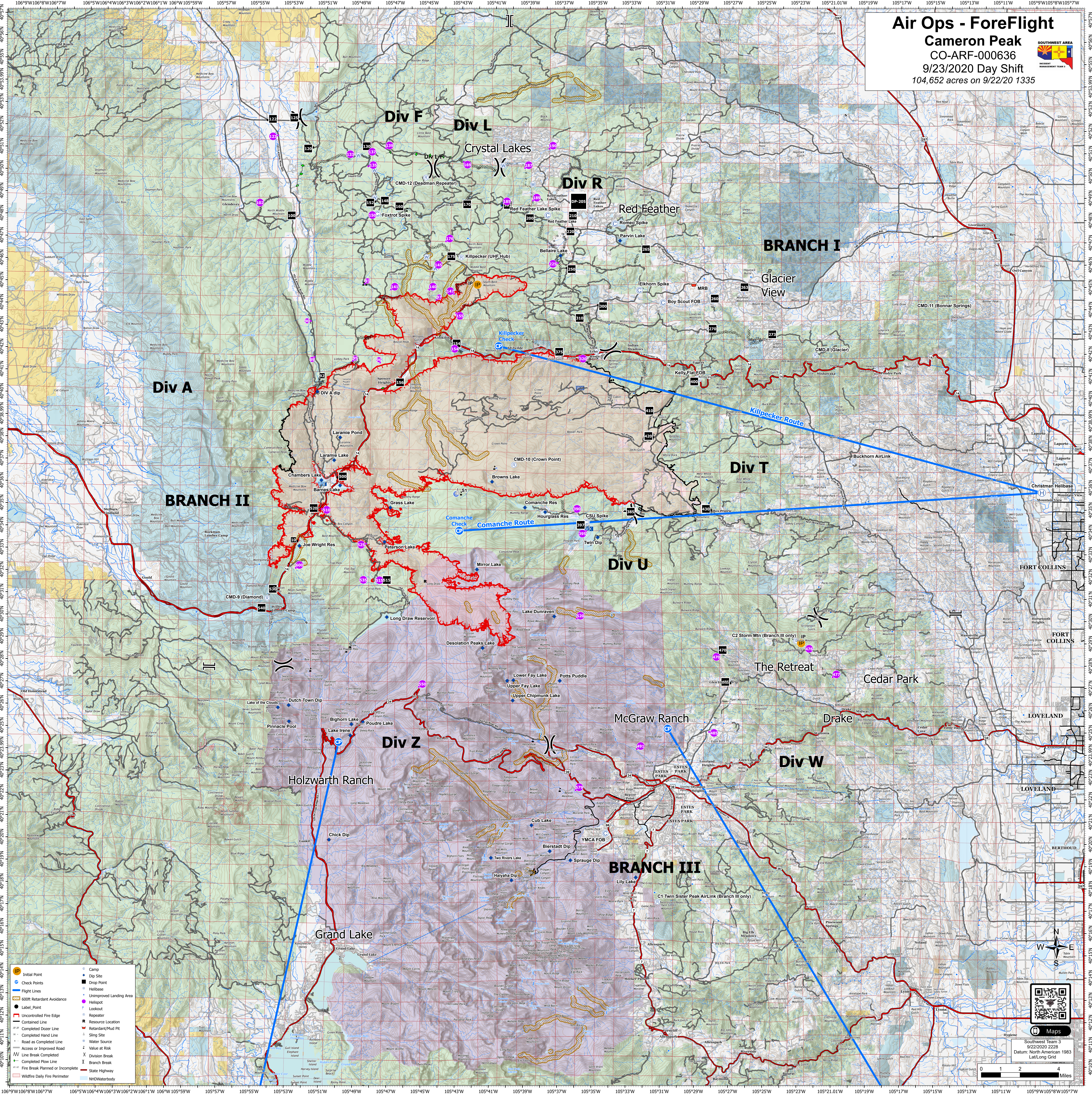
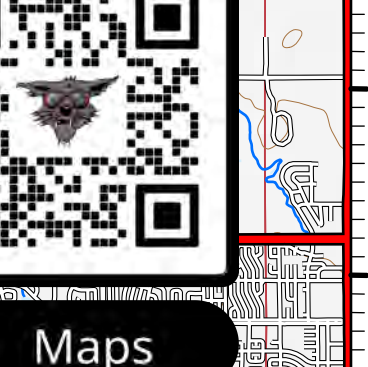
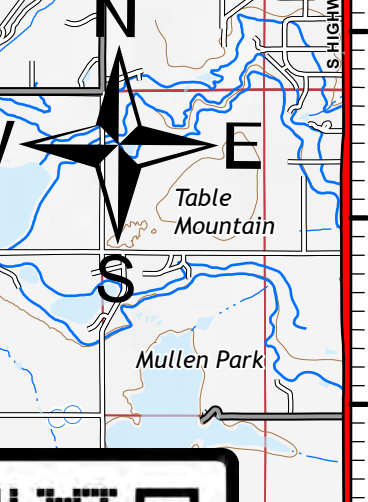


Air Ops - ForeFlight
Cameron Peak
 CO-ARF-000636
 9/23/2020 Day Shift
 104,652 acres on 9/22/20 1335



- IP Initial Point
- C Check Point
- D Dip Site
- DP Drop Point
- H Helibase
- UL Unimproved Landing Area
- M 600ft Retardant Avoidance
- L Label Point
- Lk Lookout
- R Repeater
- RL Resource Location
- CD Completed Dozer Line
- RM Retardant/Mud Pit
- SL Sling Site
- WS Water Source
- V Value at Risk
- D Division
- X Line Break Completed
- X Branch Break
- X Fire Break Planned or Incomplete
- H State Highway
- W Wildfire Daily Fire Perimeter
- W NHD Waterbody



Southwest Team 3
 9/22/2020 2228
 Datum: North American 1983
 Lat, Long Grid

