


Branch I

Cameron Peak


CO-ARF-000636

104,845 acres at 9/24/2020 1446

| | | | | | | | | | | | | | |
|---------------------|-------------------------|-------------------|------------------|----------------------------|-------------------------------|---------------------------|-----------------------|-----------------------|------------------|----------------------|----------------|------------------|-------------------|
| Bridge | Gate | Resource Location | Other | Hot Spotted - Cold Trailed | Access or Improved Road | Fire Station | Designated Wilderness | Arterial or Collector | Waterfall | Underground Pipeline | Ice Mass | County Line | |
| Camp | Hazard | Retardant/Mud Pit | Division Break | Uncontrolled Fire Edge | Line Break Completed | Campground | Highway or ramp | Primary Routes | Well | Nonearthen Dam | Swamp, Marsh | Nonearthen Shore | Intermittent Lake |
| Closure | Unimproved Landing Area | Sling Site | Branch Break | Contained Line | Completed Plow Line | Picnic Site | Local connector | Trail | Pipeline | Nonearthen Reservoir | Perennial Lake | Canal, Ditch | Wash |
| Dip Site | Helispot | Stream Crossing | AirLink Repeater | Completed Dozer Line | Temporary Flight Restriction | Visitor Center | Local or 4WD road | Gaging Station | Perennial Stream | Tunnel | Perennial Lake | Canal, Ditch | Wash |
| Drop Point | Internet Access | Water Source | UHF Repeater | Completed Hand Line | Wildfire Daily Fire Perimeter | Work Center | US or State Hwy | Spring | Canal/Ditch | Perennial Lake | Canal, Ditch | Wash | |
| Fence - Cut/Damaged | Mobile Weather Unit | Value at Risk | Repeater | Road as Completed Line | Critical Assets | 600ft Retardant Avoidance | County Rd | Spring | Canal/Ditch | Perennial Lake | Canal, Ditch | Wash | |




SOUTHWEST AREA
INCIDENT MANAGEMENT TEAM 3



Southwest IMT 3
9/24/2020 2322
Acres from IR (MMA)
North American 1983 Datum, Lat/Long Grid

9/25/2020



0 1/4 1/2 1 1 1/2 2 2 1/2 3 3 1/2 Miles

