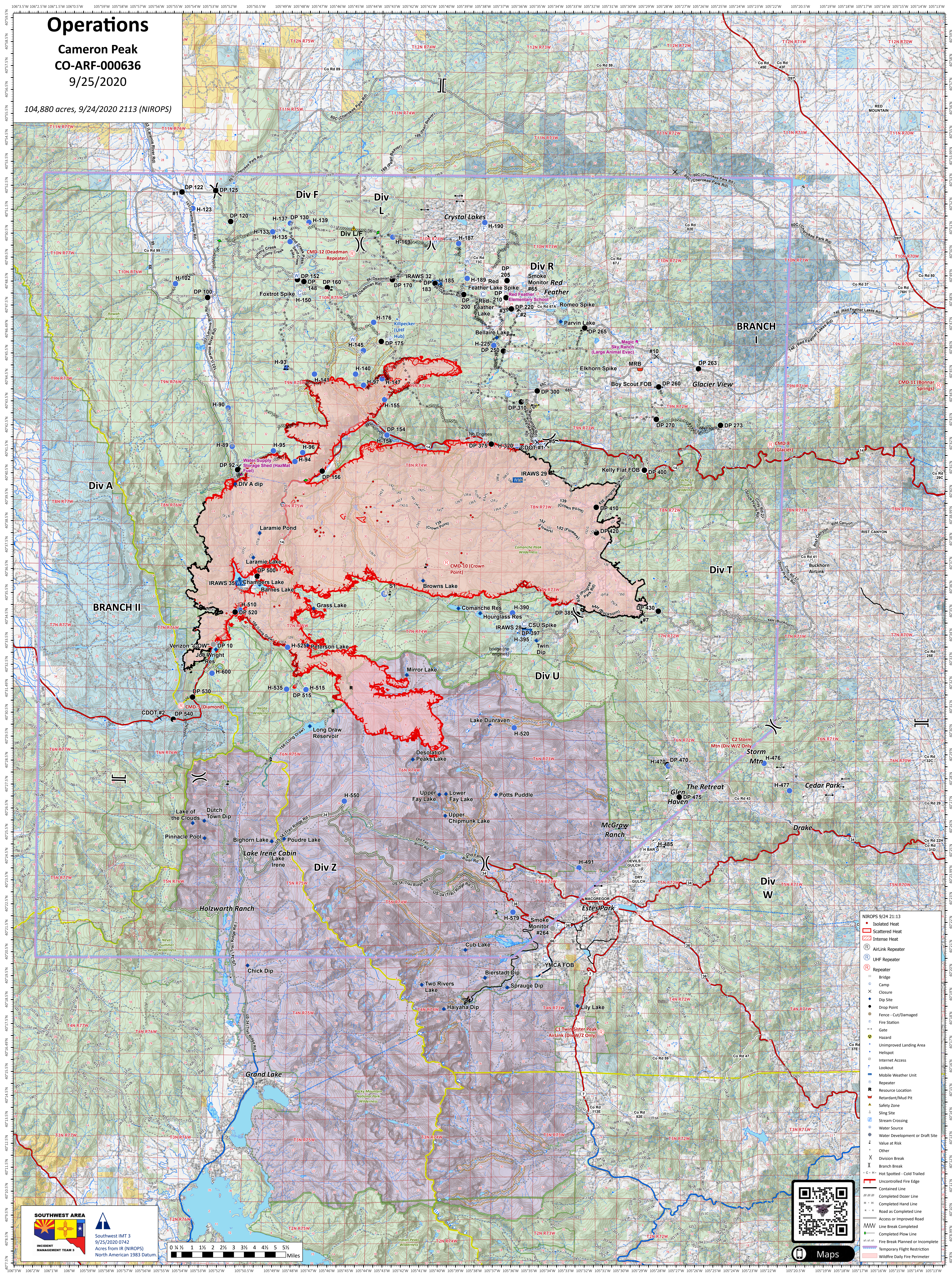


# Operations

Cameron Peak  
CO-ARF-000636  
9/25/2020


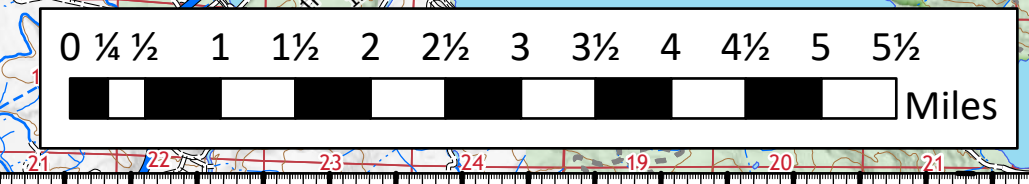
104,880 acres, 9/24/2020 2113 (NIROPS)



- NIROPS 9/24 2113
  - Isolated Heat
  - Scattered Heat
  - Intense Heat
  - AirLink Repeater
- UHF Repeater
- Repeater
- Bridge
- Camp
- Closure
- Dip Site
- Drop Point
- Fence - Cut/Damaged
- Fire Station
- Gate
- Hazard
- Unimproved Land Area
- Helipad
- Internet Access
- Lookout
- Mobile Weather Unit
- Repeater
- Resource Location
- Retardant/Mud Pit
- Safety Zone
- Sling Site
- Stream Crossing
- Water Source
- Water Development or Draft Site
- Value at Risk
- Other
- Division Break
- Branch Break
- Uncontrolled Fire Edge
- Contained Line
- Completed Dozer Line
- Completed Hand Line
- Road as Completed Line
- Access or Improved Road
- Line Break Completed
- Completed Plow Line
- Fire Break Planned or Incomplete
- Temporary Flight Restriction
- Wildfire Daily Fire Perimeter

**SOUTHWEST AREA**  
INCIDENT MANAGEMENT TEAM 3

**Southwest IMT 3**  
9/25/2020 0742  
Acres from IR (NIROPS)  
North American 1983 Datum



Maps