


# Branch I


Cameron Peak  
CO-ARF-000636

122,819 acres at 09/26/201743

● Isolated Heat (MM)	Ⓜ Fence - Cut/Damaged	Ⓜ Mobile Weather Unit	Ⓜ Restricted Water Source	Ⓜ UHF Repeater	Ⓜ Wildfire Daily Fire Perimeter	Ⓜ Visitor Center	Ⓜ Local connector	Ⓜ Pipeline	Ⓜ Nonperennial Shore	Ⓜ Intermittent Lake
Ⓜ Bridge	Ⓜ Gate	Ⓜ Resource Location	Ⓜ Value at Risk	Ⓜ Repeater	Ⓜ Critical Assets	Ⓜ Work Center	Ⓜ Local or 4WD road	Ⓜ Perennial Stream	Ⓜ Tunnel	Ⓜ Perennial Lake
Ⓜ Closure	Ⓜ Hazard	Ⓜ Retardant/Mud Pit	Ⓜ Other	Ⓜ Hot Spotted - Cold Traced	Ⓜ Fire Station	Ⓜ 600ft Retardant Avoidance	Ⓜ US or State Hwy	Ⓜ Non-Perennial Stream	Ⓜ Nonperennial Reservoir	Ⓜ Canal, Ditch
Ⓜ Dip Site	Ⓜ Unimproved Landing Area	Ⓜ Sling Site	Ⓜ Division Break	Ⓜ Contained Line	Ⓜ Campground	Ⓜ Designated Wilderness	Ⓜ County Rd	Ⓜ Canal/Ditch	Ⓜ Perennial Lake	Ⓜ Wash
Ⓜ Drop Point	Ⓜ Helispot	Ⓜ Stream Crossing	Ⓜ Branch Break	Ⓜ Completed Line	Ⓜ Picnic Site	Ⓜ Highway or ramp	Ⓜ Arterial or Collector	Ⓜ Underground Pipeline	Ⓜ Swamp, Marsh	Ⓜ County Line
Ⓜ Internet Access	Ⓜ Water Source	Ⓜ Water Source	Ⓜ AirLink Repeater	Ⓜ Completed Dozer Line	Ⓜ Completed Dozer Line	Ⓜ Completed Dozer Line	Ⓜ Primary Routes	Ⓜ Well	Ⓜ Well	Ⓜ Well
Ⓜ Completed Hand Line	Ⓜ Road as Completed Line	Ⓜ Wildfire Daily Fire Perimeter	Ⓜ Critical Assets	Ⓜ Fire Station	Ⓜ Campground	Ⓜ Designated Wilderness	Ⓜ County Rd	Ⓜ Arterial or Collector	Ⓜ Primary Routes	Ⓜ Well

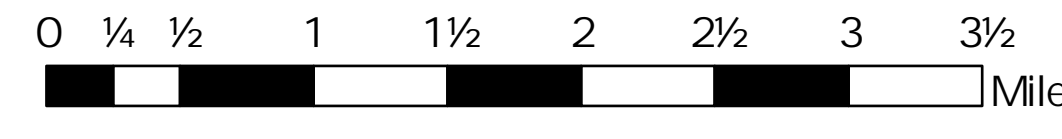


Southwest Area  
INCIDENT MANAGEMENT TEAM 3



Southwest IMT 3  
9/26/2020 21:28  
Acres from IR (MMA)  
North American 1983 Datum, Lat/Long Grid

9/27/2020



0 1/4 1/2 1 1 1/2 2 2 1/2 3 3 1/2 Miles

